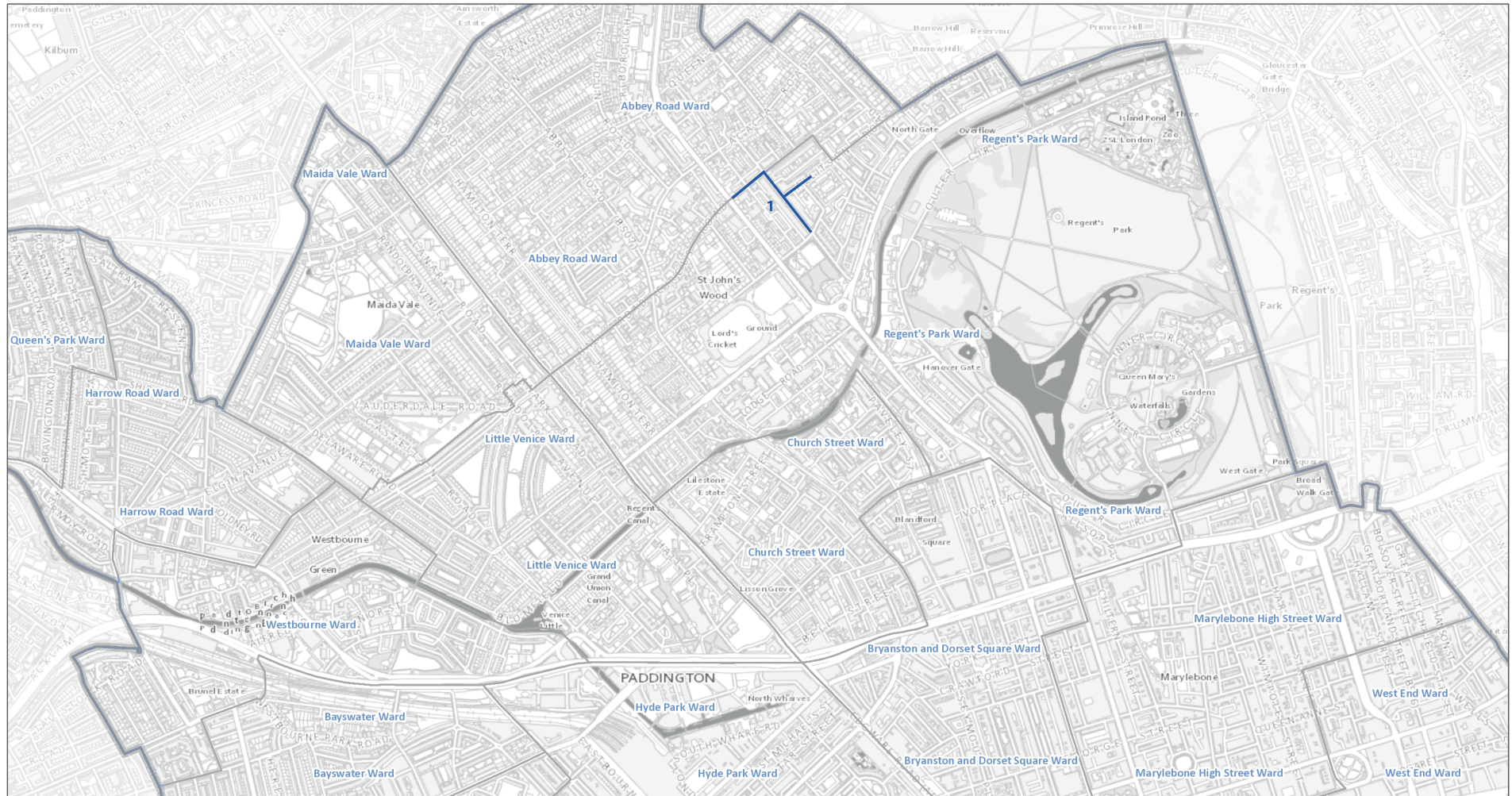
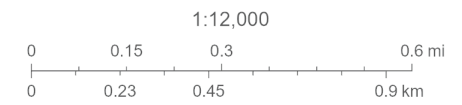


Streets affected by proposals

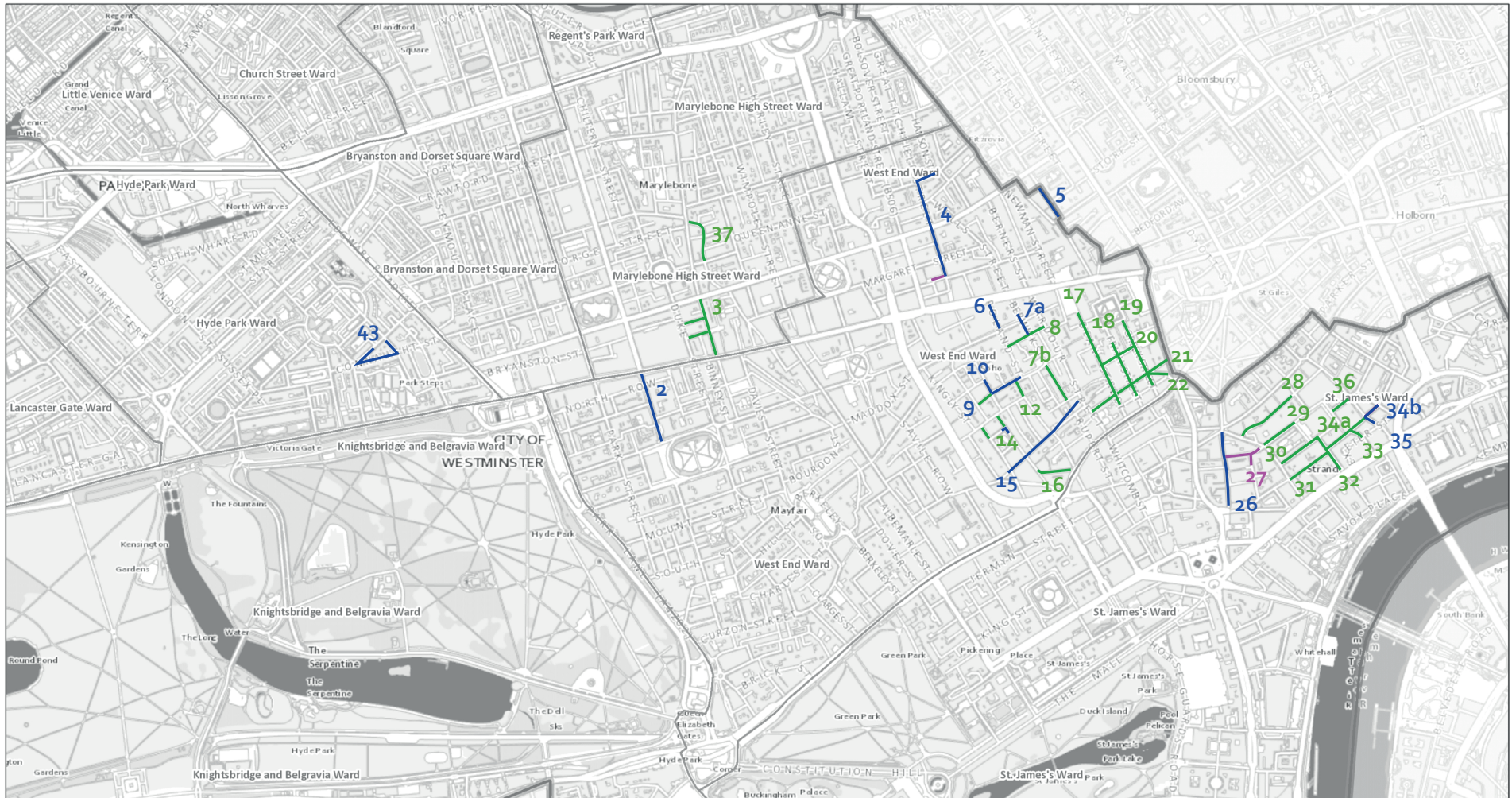


Footway widening 

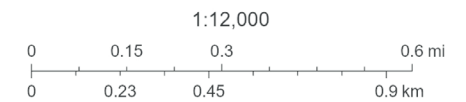


© Crown copyright and database rights 2020 OS 100021668

Streets affected by proposals

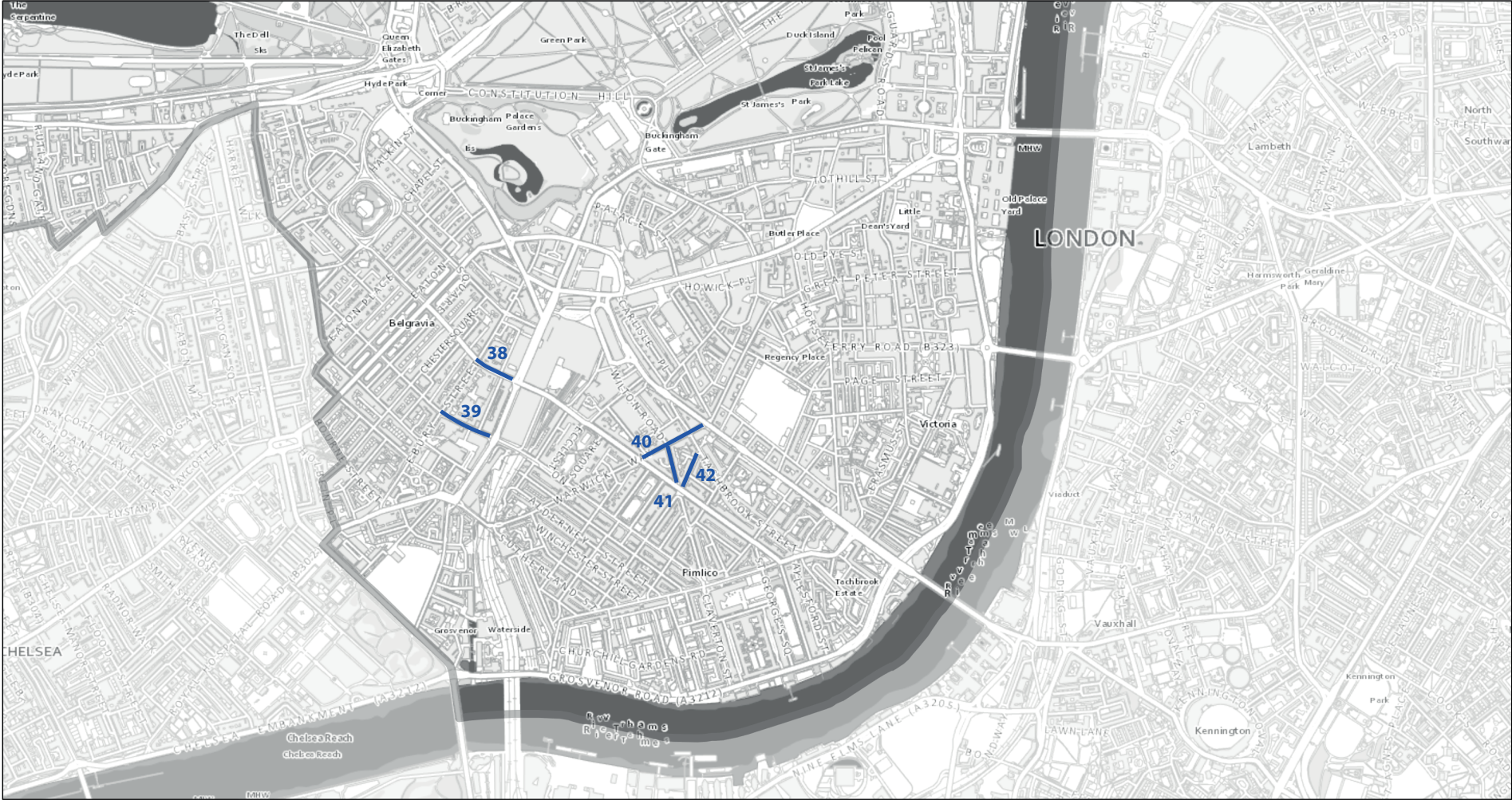


- Pedestrianised Street** —
- Timed Closure** —
- Footway Widening** —




© Crown copyright and database rights 2020 OS 100021668

Streets affected by proposals



Footway widening █



© Crown copyright and database rights 2020 OS 100021668

Areas affected by proposals: hospitality requests

St John's Wood

Map Ref	Street	Request Intervention
1	St John's Wood High Street	Temporary widening of footway – opportunities for spatial re-purposing of part of carriageway or pavement space to accommodate outside seating and tables associated with cafés or restaurants along the building frontage.

Mayfair

Map Ref	Street	Request Intervention
2	North Audley Street	Temporary widening of footway to allow outdoor dining.

Oxford St District

Map Ref	Street	Request Intervention
3	James Street Cluster: James Street, Barrett Street and Picton Place	Temporary timed closure of James Street and Picton Place, with restaurant and cafe seating. Timed closure 11am–11pm.

Fitzrovia

Map Ref	Street	Request Intervention
4	Great Titchfield Street, Foley Street and Market Place	Pavement widening measures to facilitate outdoor dining. Market Place timed closure 11am and 7pm.
5	Charlotte Street	Pavement widening measures to facilitate outdoor dining.

Soho

Map Ref	Street	Request Intervention
6	Poland Street	Temporary widening of footway. Timed closure, design and feasibility is being tested to confirm what is possible to be implemented.
7	Berwick Street	Temporary timed closure of road, except for resident access, with restaurant & bar seating. 5–11pm Monday to Friday, midday–11pm on Saturdays and midday–10.30pm on Sundays.
8	D'Arbly Street	Temporary timed closure of road with restaurant & bar seating. 5–11pm Monday to Friday, midday–11pm on Saturdays and midday–10.30pm on Sundays.
9	Broadwick Street	Temporary timed closure between Wardour St and Berwick St and Carnaby St and Marshall St with restaurant & bar seating. 5–11pm Monday to Friday, midday–11pm on Saturdays and midday–10.30pm on Sundays. Footway widening between Marshall St and Poland St.
10	Marshall Street	Timed closure, design and feasibility is being tested to confirm what is possible to be implemented.
12	Lexington Street	Timed closure, design and feasibility is being tested to confirm what is possible to be implemented.
14	Upper James Street, Upper John Street and Golden Square	Temporary timed closure of road with restaurant & bar seating. 5–11pm Monday to Friday, midday–11pm on Saturdays and midday–10.30pm on Sundays.
15	Brewer Street	Timed closure, design and feasibility is being tested to confirm what is possible to be implemented. Footway widening between Lexington St and Regent St.
16	Denman Street	Temporary widening of footway. Timed closure, design and feasibility is being tested to confirm what is possible to be implemented.
17	Dean Street	Temporary timed closure of road, except for resident access, with restaurant & bar seating. 5–11pm Monday to Friday, midday–11pm on Saturdays and midday–10.30pm on Sundays.
18	Frith Street	Temporary timed closure of road with restaurant & bar seating. 5–11pm Monday to Friday, midday–11pm on Saturdays and midday–10.30pm on Sundays.
19	Greek Street	Temporary timed closure of road, except for resident access, with restaurant & bar seating. 5–11pm Monday to Friday, midday–11pm on Saturdays and midday–10.30pm on Sundays.
20	Batemen Street	Temporary timed closure of road with restaurant & bar seating. 5–11pm Monday to Friday, midday–11pm on Saturdays and midday–10.30pm on Sundays.
21	Old Compton Street	Temporary timed closure of road with restaurant & bar seating. 5–11pm Monday to Friday, midday–11pm on Saturdays and midday–10.30pm on Sundays. Footway widening between Wardour St and Dean St.
22	Moor Street	Temporary timed closure of road with restaurant & bar seating. 5–11pm Monday to Friday, midday–11pm on Saturdays and midday–10.30pm on Sundays.

Covent Garden

Map Ref	Street	Request Intervention
26	St Martin's Lane	Temporary footway widening to accommodate outside seating and tables associated with cafes or restaurants.
27	New Row	Temporary extension of pedestrianisation hours to 11pm to facilitate outdoor dining.
28	Floral Street	Temporary timed closure of road (11am–11pm) – with restaurant and bar seating in street.
29	King Street	Temporary timed closure of road (11am–11pm) – with restaurant and bar seating in street.
30	Henrietta Street	Temporary timed closure of road (11am–11pm) – with restaurant and bar seating in street.
31	Maiden Lane	Temporary timed closure of road (11am–11pm) – with restaurant and bar seating in street.
32	Southampton Street	Temporary timed closure of road (11am–11pm) – with restaurant and bar seating in street.
33	Burleigh Street	Temporary timed closure of road (11am–11pm) – with restaurant and bar seating in street.
34	Tavistock Street	Temporary widening of footway between Wellington Street and St Catherine street to accommodate outside seating and tables associated with cafés or restaurants.
35	Wellington Street	Temporary widening of footway between Russell Street and Tavistock Street to accommodate outside seating and tables associated with cafes or restaurants.
36	Russell Street	Temporary footway widening to accommodate outdoor dining.

Marylebone Lane

Map Ref	Street	Request Intervention
37	Marylebone Lane	Timed closure to allow outdoor dining. Operating from 12th April to 17th May. Timed closure, Monday to Wednesday 5pm - 10pm, Thursday to Saturday 12pm - 10pm.

Belgravia

Map Ref	Street	Request Intervention
38	Eccleston Street	Pavement widening measures to facilitate outdoor dining.
39	Elizabeth Street	Pavement widening measures to facilitate outdoor dining.

Pimlico

Map Ref	Street	Request Intervention
40	Warwick Way	Pavement widening measures to facilitate outdoor dining, with one way traffic operation.
41	Denbigh Street	Pavement widening measures to facilitate outdoor dining.
42	Churton Street	Pavement widening measures to facilitate outdoor dining.

Hyde Park

Map Ref	Street	Request Intervention
43	Connaught Village: Connaught Street, Porchester Place, Kendal Street	Pavement widening measures to facilitate outdoor dining.