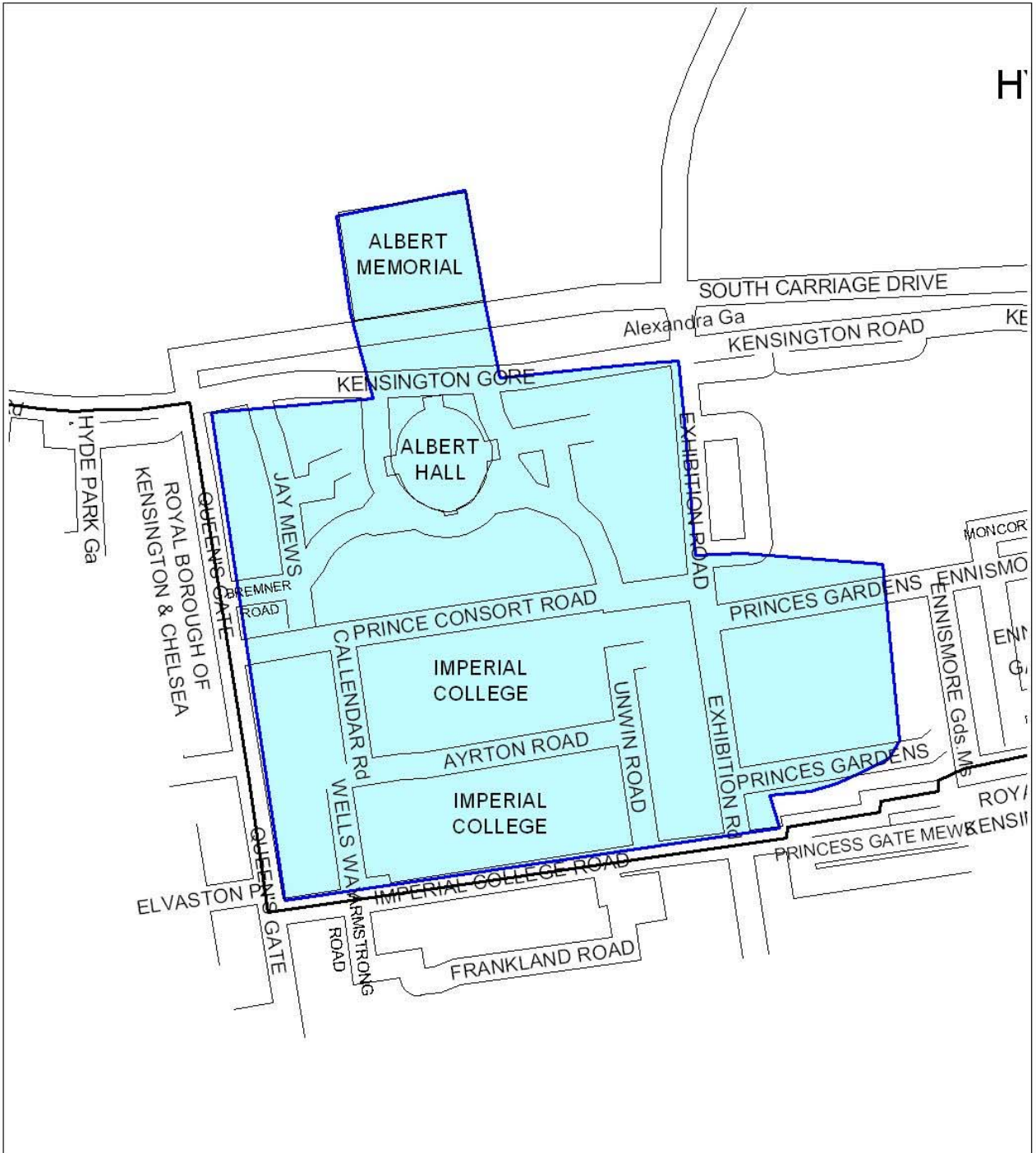
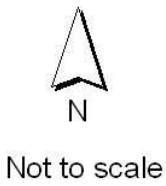


Arts, Culture and Education Special Policy Area

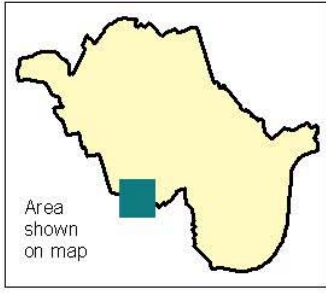
Map
8.1



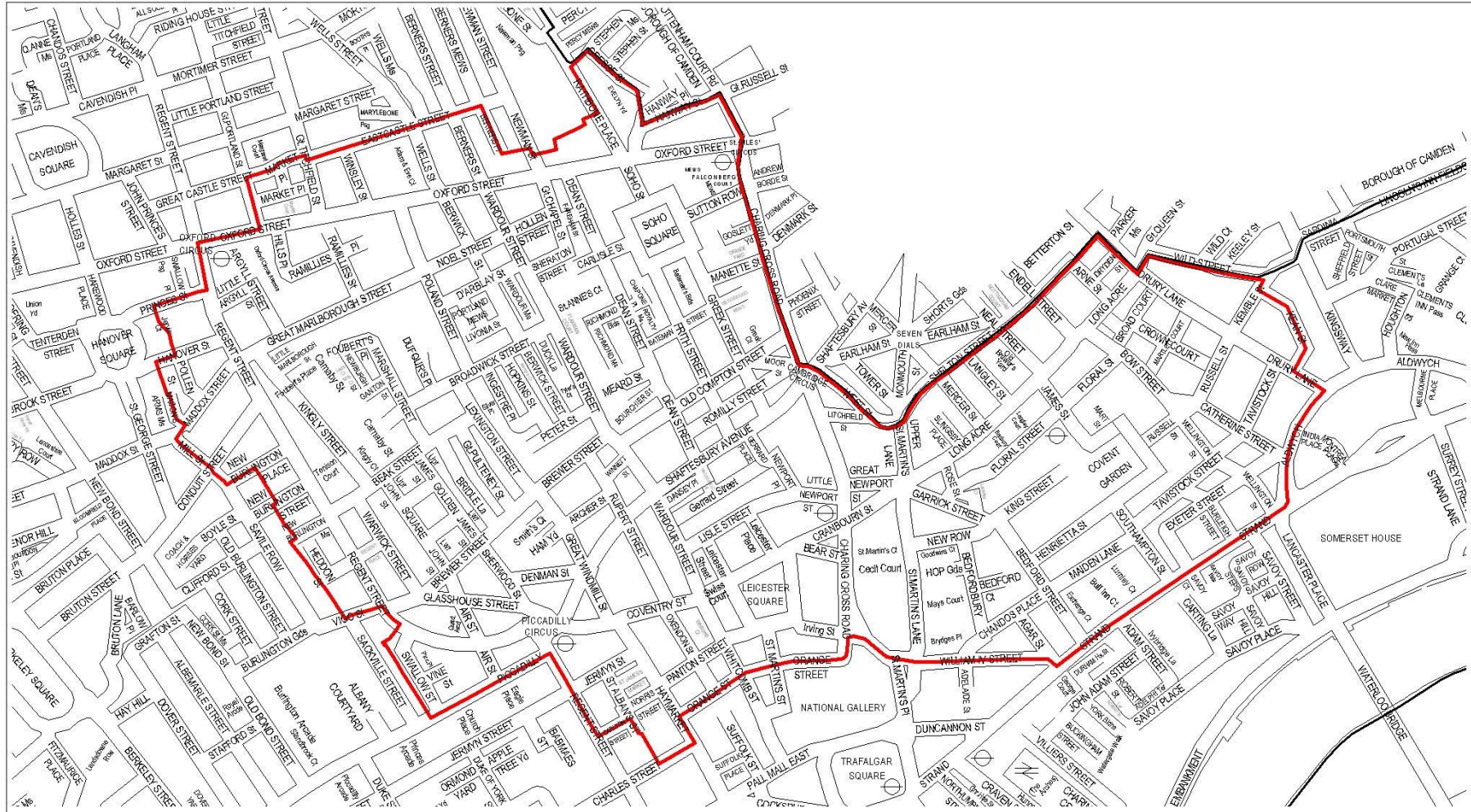
Base map reproduced from the Ordnance Survey with the permission of the Controller of Her Majesty's Stationery Office. © Crown Copyright. Westminster City Council LA10006997.



-  Area Covered
-  Council Boundary



West End Stress Area



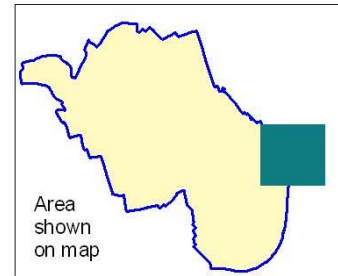
Base map reproduced from the Ordnance Survey with the permission of the Controller of Her Majesty's Stationery Office (© Crown Copyright, 1998) and by City Council LA1000/0507



Not to scale

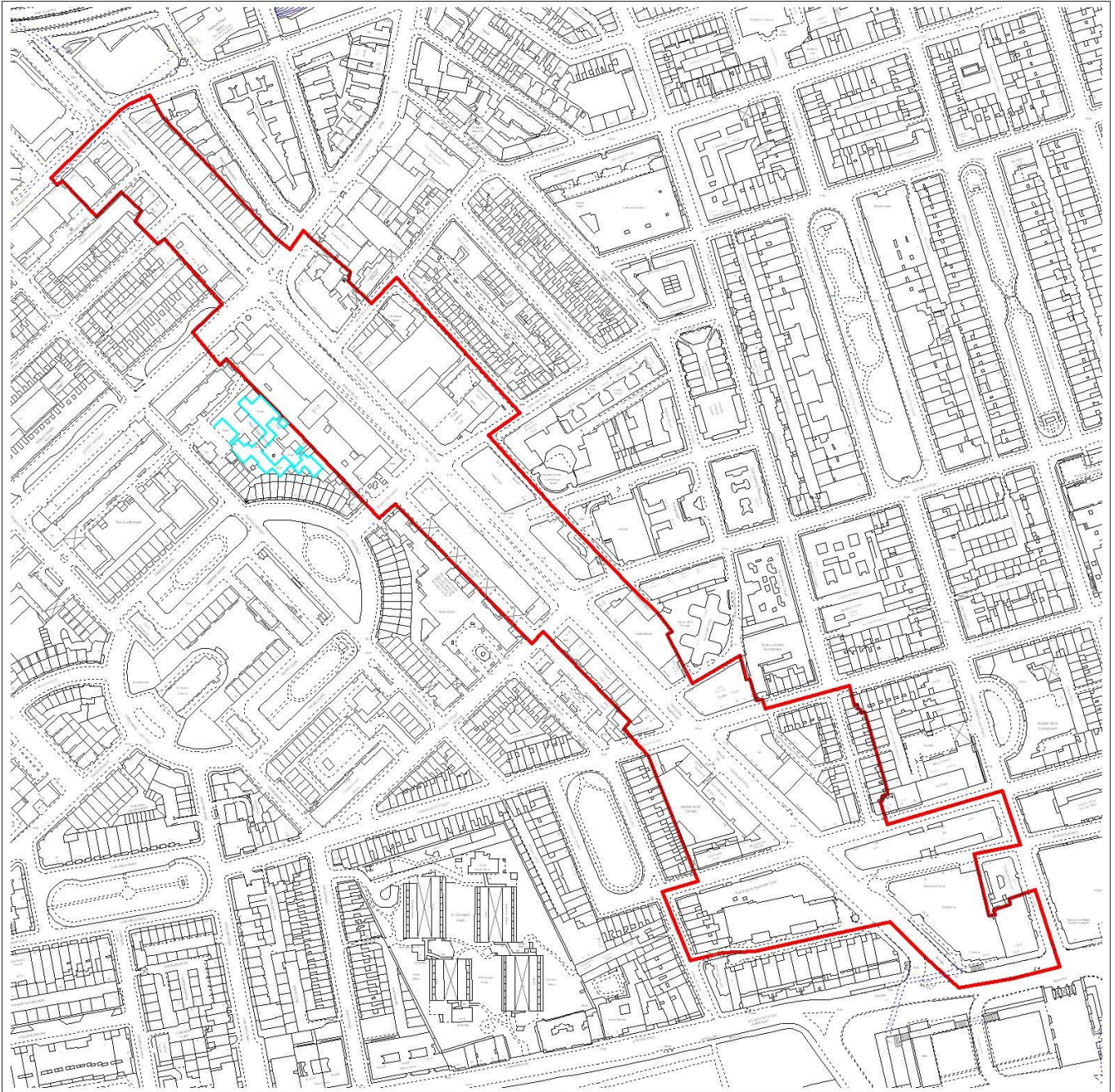
West End Stress Area Boundary

Council Boundary



Area shown on map


Edgware Road Stress Area




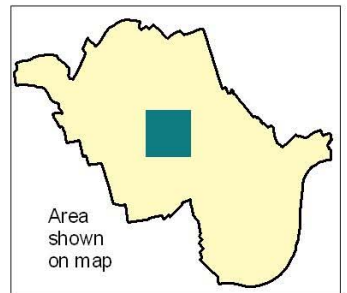
Base map reproduced from the Ordnance Survey with the permission of the Controller of Her Majesty's Stationery Office (c) Crown Copyright, Westminster City Council LA100019597.



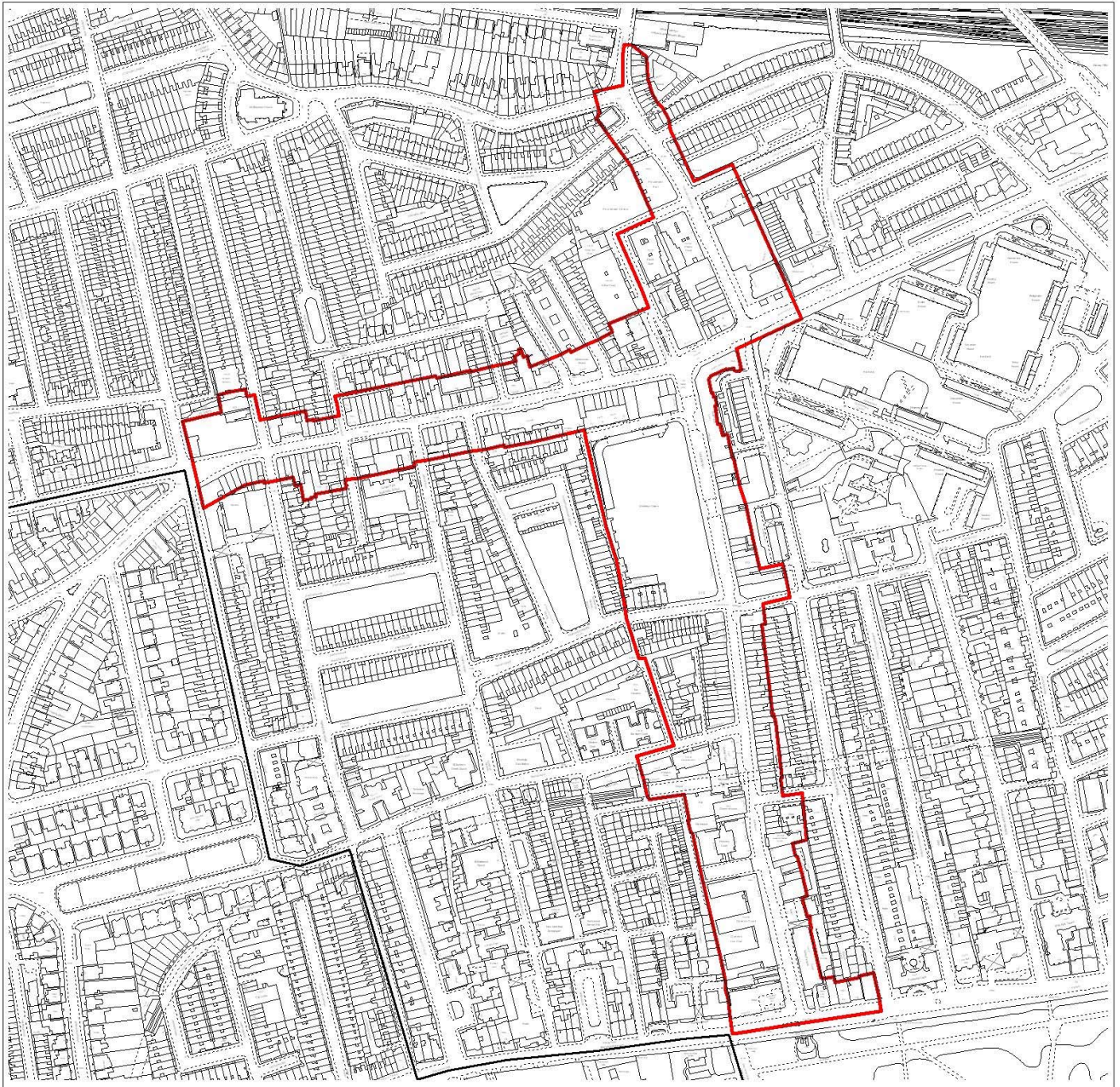
Not to scale

 Edgware Road Stress Area Boundary


 Council Boundary





Queensway/Bayswater Stress Area

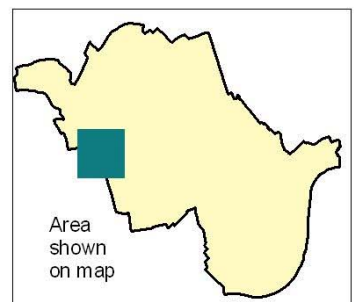


Base map reproduced from the Ordnance Survey with the permission of the Controller of Her Majesty's Stationery Office (c) Crown Copyright, Westminster City Council LA100019567.



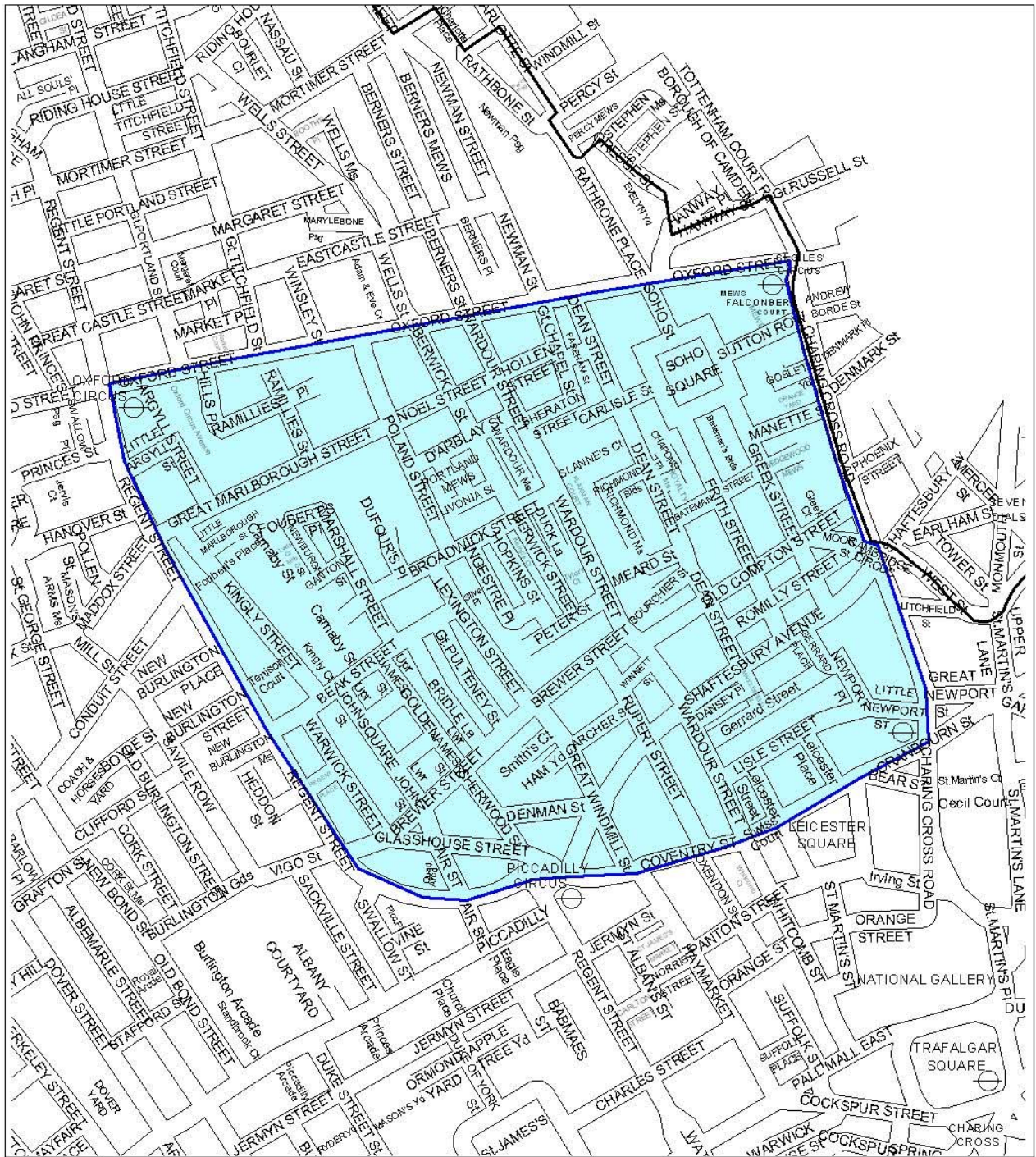
Not to scale

-  Queensway/Bayswater Stress Area Boundary
-  Council Boundary




Area shown on map

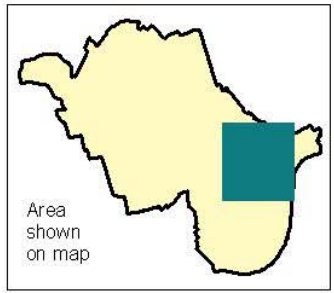
Soho Sex-Related Uses Area



Base map reproduced from the Ordnance Survey with the permission of the Controller of Her Majesty's Stationery Office. © Crown Copyright, Westminster City Council LA 1000 8597.


N
Not to scale

 Area Covered
 Council Boundary



Area shown on map