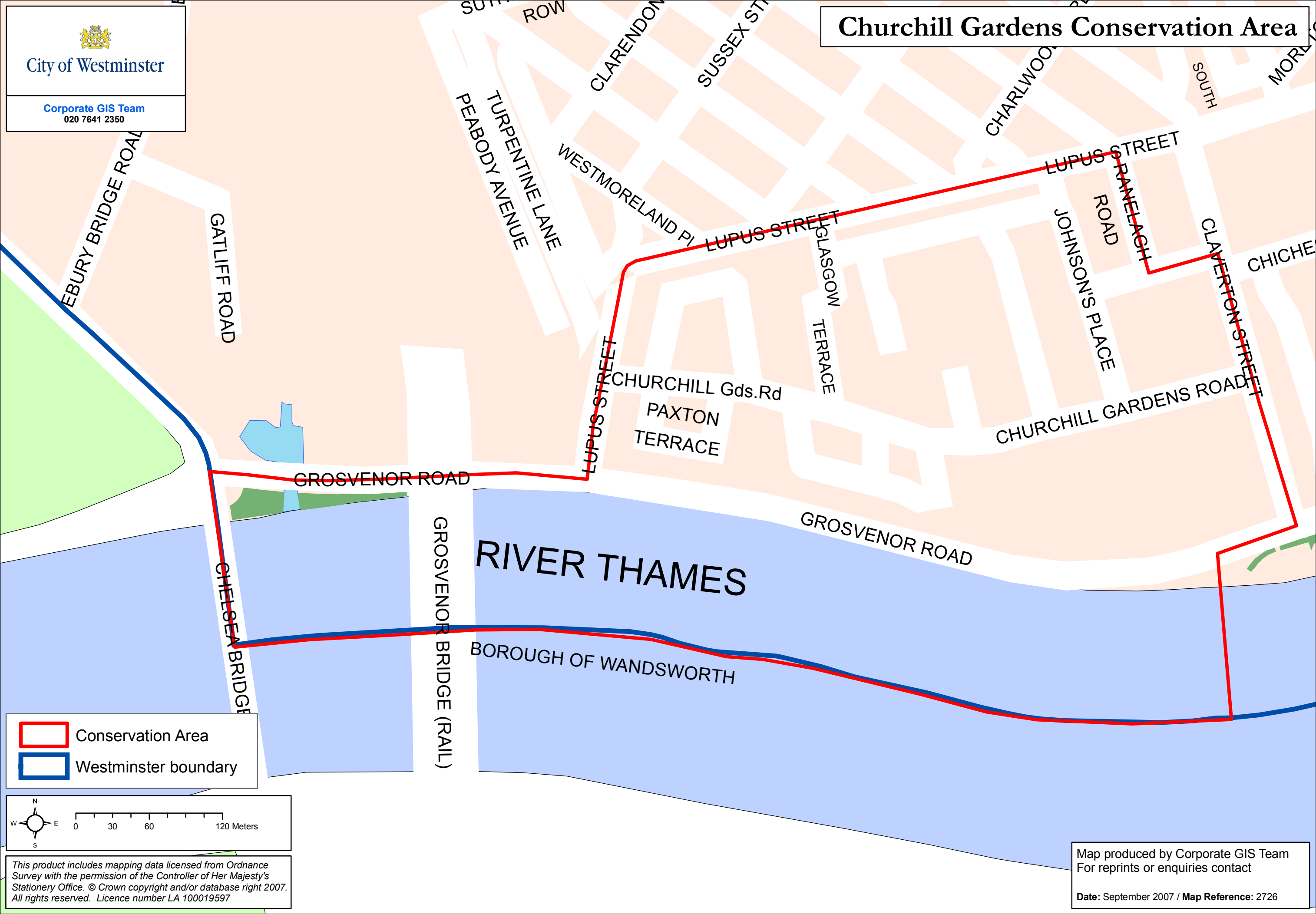




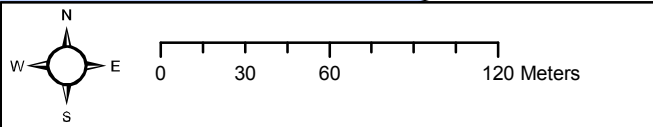
Churchill Gardens Conservation Area



City of Westminster
Corporate GIS Team
020 7641 2350



 Conservation Area
 Westminster boundary



This product includes mapping data licensed from Ordnance Survey with the permission of the Controller of Her Majesty's Stationery Office. © Crown copyright and/or database right 2007. All rights reserved. Licence number LA 100019597

Map produced by Corporate GIS Team
For reprints or enquiries contact
Date: September 2007 / Map Reference: 2726