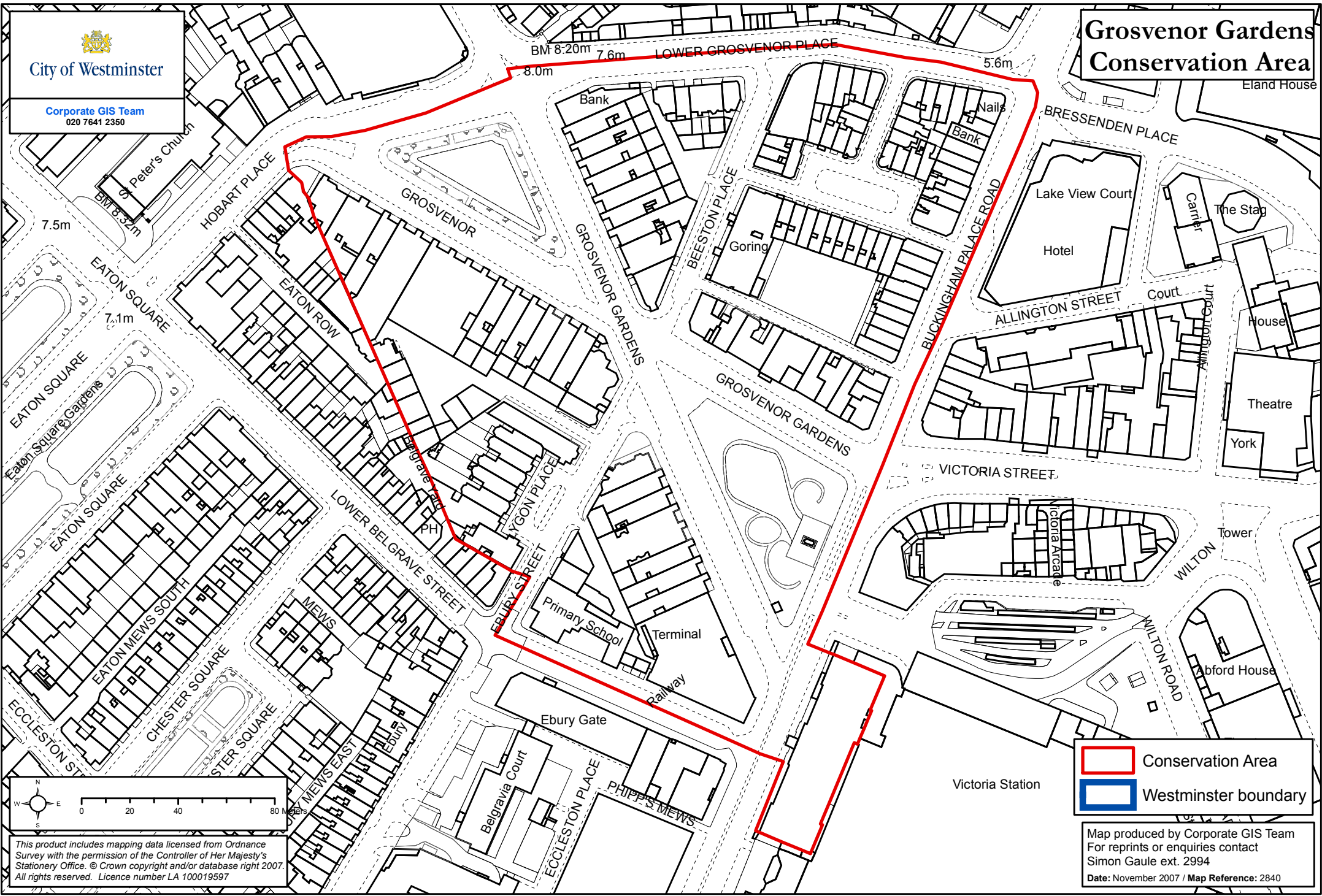




Grosvenor Gardens Conservation Area

Eland House



City of Westminster
Corporate GIS Team
020 7641 2350



 Conservation Area
 Westminster boundary

Map produced by Corporate GIS Team
For reprints or enquiries contact
Simon Gaule ext. 2994
Date: November 2007 / Map Reference: 2840

This product includes mapping data licensed from Ordnance Survey with the permission of the Controller of Her Majesty's Stationery Office. © Crown copyright and/or database right 2007. All rights reserved. Licence number LA 100019597