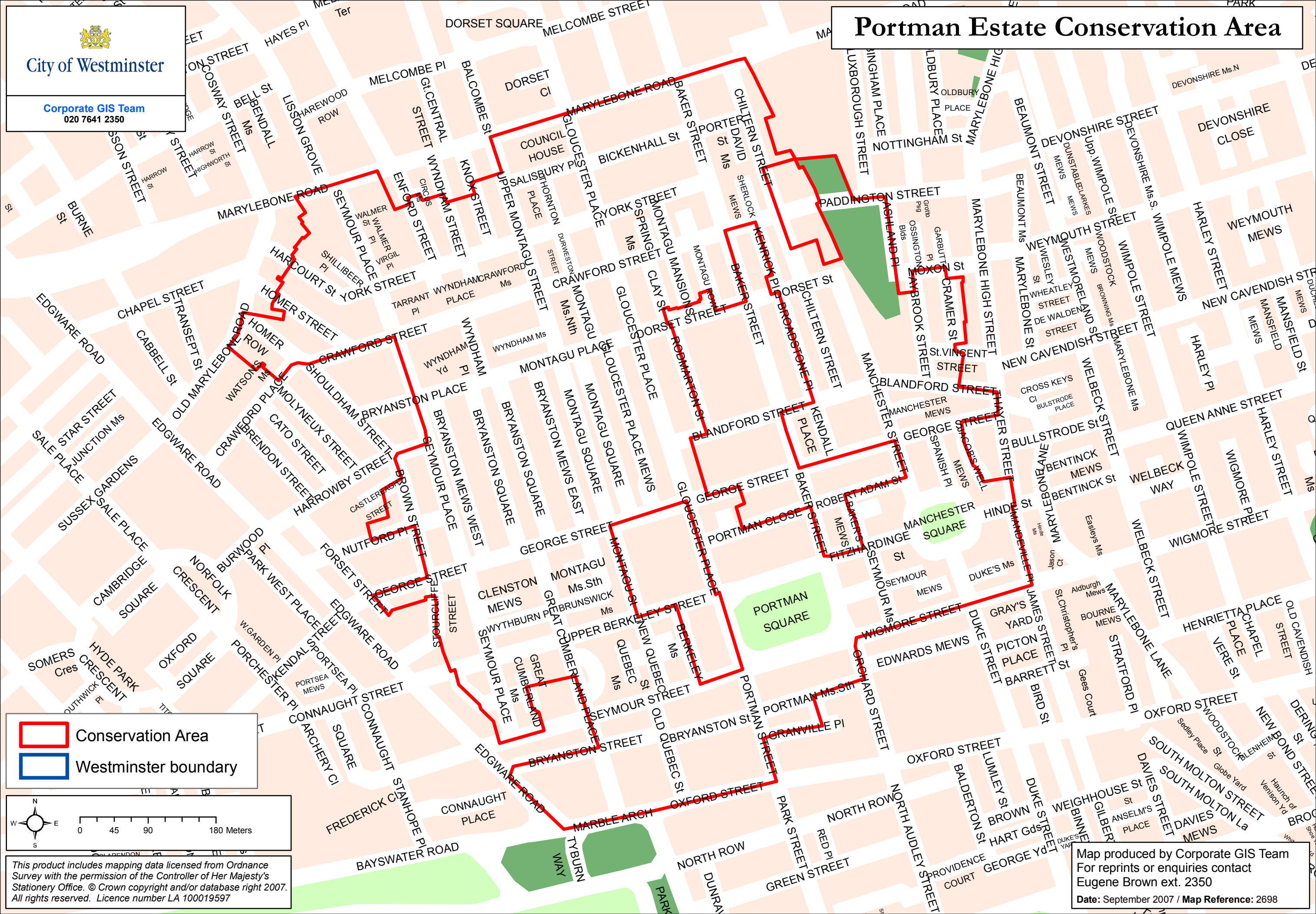


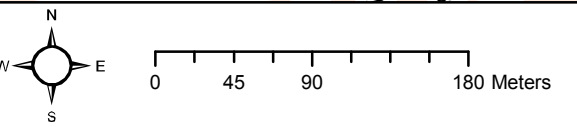


# Portman Estate Conservation Area



 Conservation Area  
 Westminster boundary



This product includes mapping data licensed from Ordnance Survey with the permission of the Controller of Her Majesty's Stationery Office. © Crown copyright and/or database right 2007. All rights reserved. Licence number LA 100019597

Map produced by Corporate GIS Team  
For reprints or enquiries contact Eugene Brown ext. 2350  
Date: September 2007 / Map Reference: 2698