


  
**City of Westminster**

-  Zone Boundary
-  Sub Zone Boundary
-  Sub Zone

BASE MAP REPRODUCED/DERIVED FROM THE ORDNANCE SURVEY MATERIAL WITH THE PERMISSION OF THE CONTROLLER OF HER MAJESTY'S STATIONERY OFFICE  
 (C) CROWN COPYRIGHT, CITY OF WESTMINSTER LA 00019597  
 Acad File Name: RESPARK\_ZONE B 12.02.08

KENSINGTON GARDENS

BAYSWATER

HYDE PARK