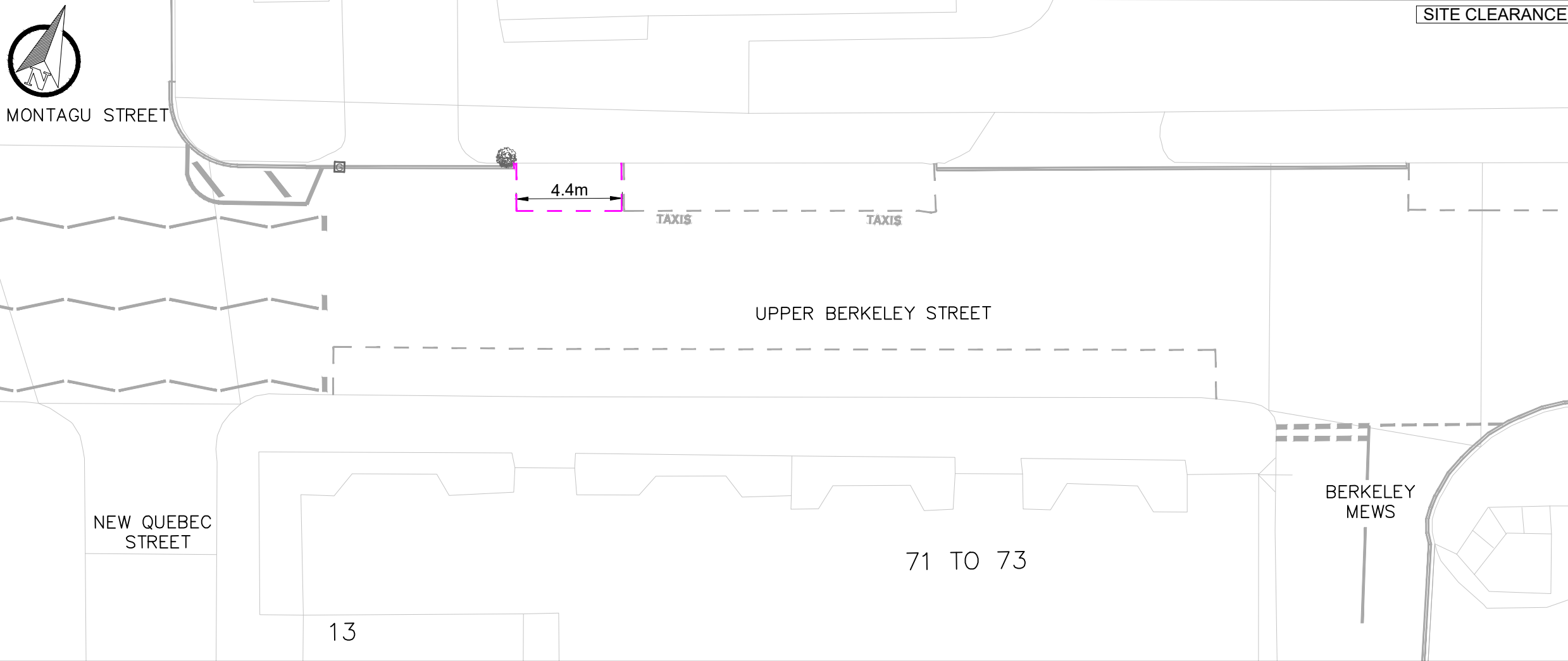
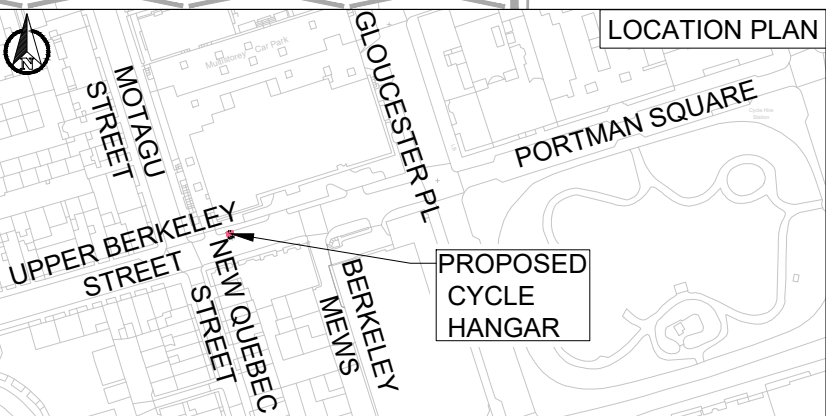
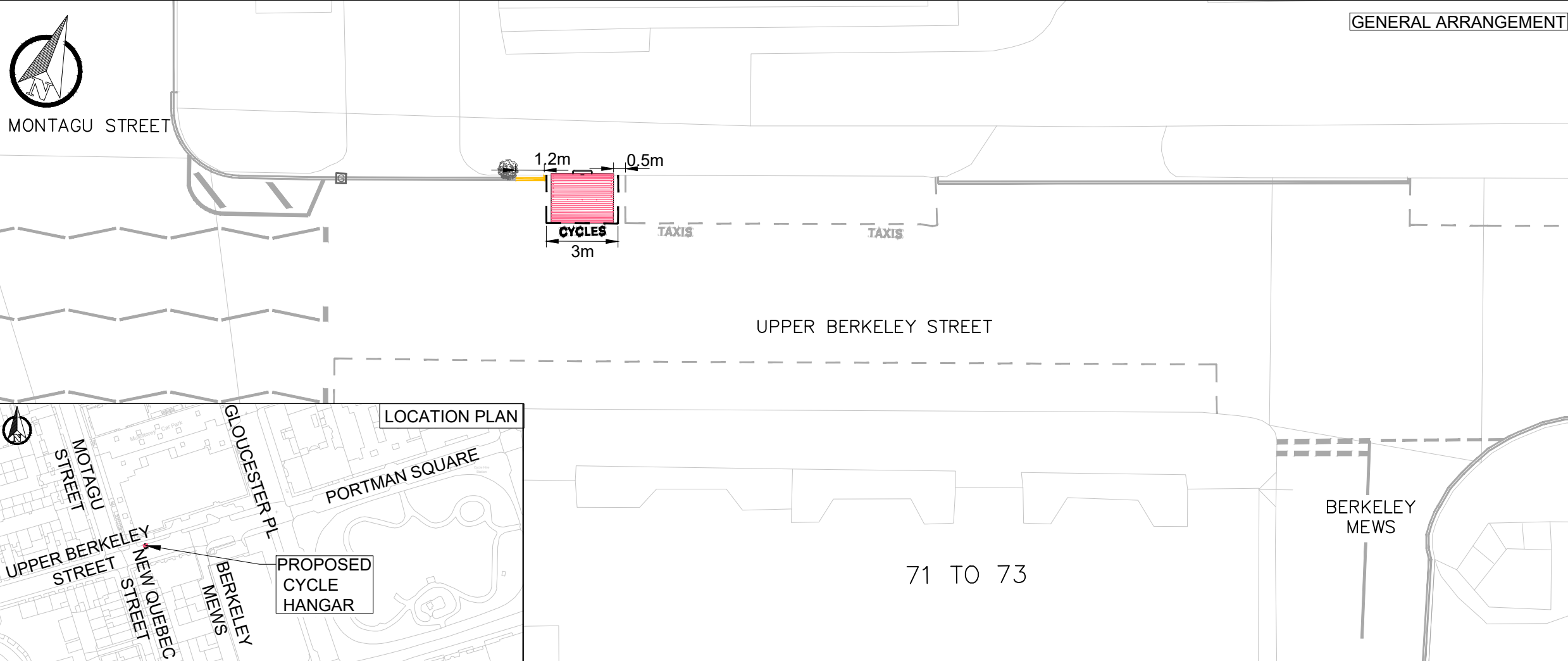


\\uk.wspgroup.com\central_data\Projects\70103xxx\70103010 - Lot A WAZ210H3C Cycle Parking Programme - Cycle hangars\02_WIP\HW_Highways\01_Model\01-Feasibility\CAD\HU\2\70103010-WSP-P01-X-DR-HI-100.dwg 25 May, 2023 - 3:35pm



- KEY**
- EXISTING LINE MARKING
 - EXISTING KERB
 - EXISTING TREE
 - EXISTING ROAD MARKING TO BE REMOVED
 - PROPOSED CYCLE HANGAR (1 No.) (TO BE INSTALLED BY THIRD PARTY)
 - PROPOSED WHITE LINE MARKING
 - PROPOSED YELLOW LINE MARKING
 - EXISTING GULLY



REV	DATE	BY	DESCRIPTION	CHK	APD
S2-P01	04-05-2023	HJ	INITIAL ISSUE	JAH	DVR

DRAWING STATUS: **FEASIBILITY DESIGN**

gonway **wsp**

25 Mandela Way, London, SE1 5SZ
www.fmcgonway.co.uk www.wsp.com

CLIENT

City of Westminster

PROJECT: **CYCLE PARKING PROGRAMME - CYCLE HANGARS 2022-2023**

TITLE: **UPPER BERKELEY STREET SITE CLEARANCE & GENERAL ARRANGEMENT**

SCALE @ A3	DATE	DESIGN/DRAWN	CHECKED	APPROVED	SHEET
1:200	04-05-2023	HJ	JAH	DVR	A3

WSP PROJECT NO.	FMC PROJECT NO.	WCC PROJECT NO.
70103010	WWESA3171	C.WD13413

DRAWING No.	REV.
70103010-WSP-P01-X-DR-HI-100-45	S2-P01