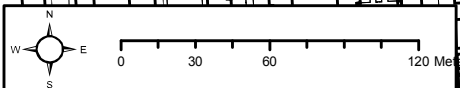
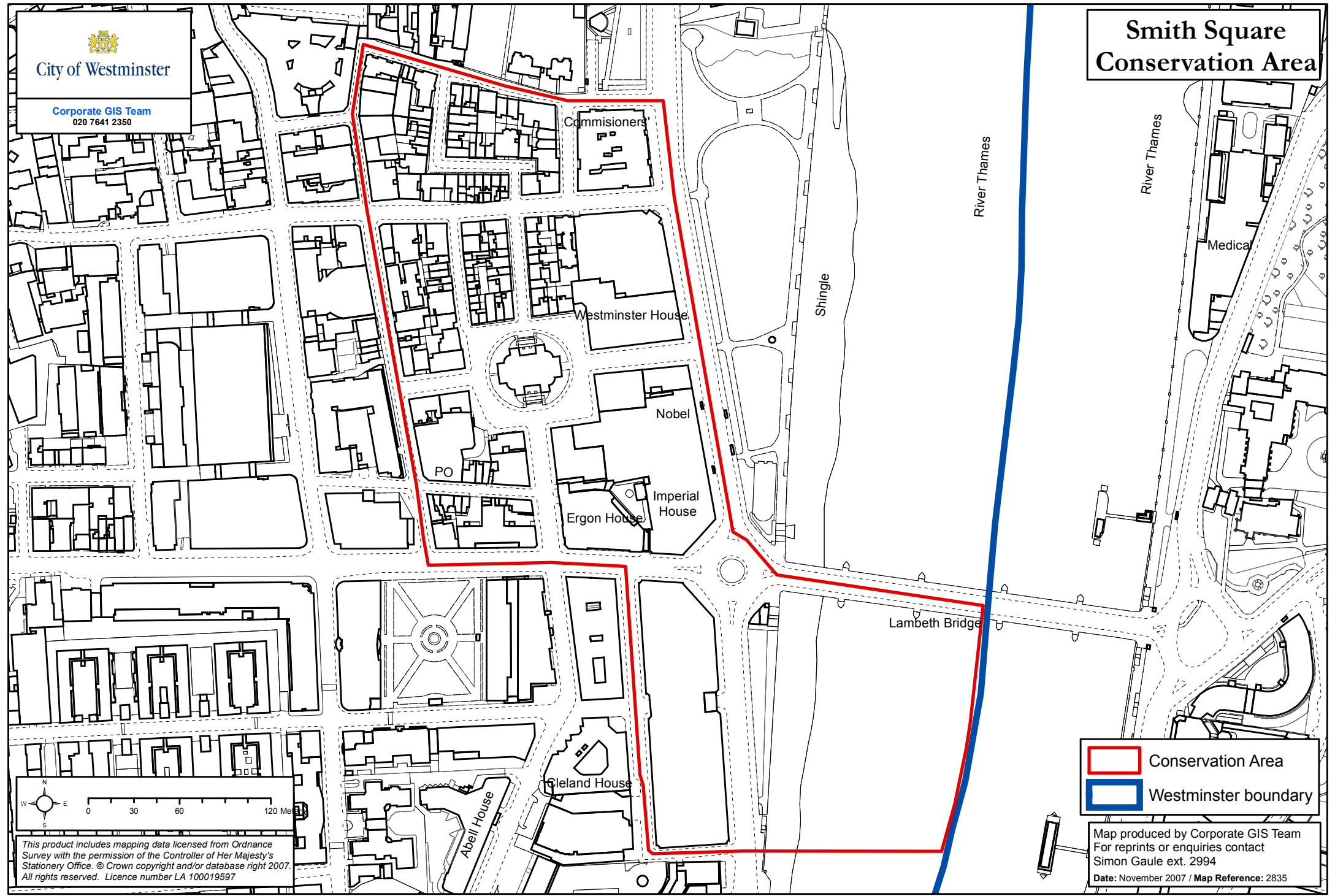






City of Westminster

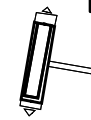
Corporate GIS Team  
020 7641 2350

# Smith Square Conservation Area



This product includes mapping data licensed from Ordnance Survey with the permission of the Controller of Her Majesty's Stationery Office. © Crown copyright and/or database right 2007. All rights reserved. Licence number LA 100019597

-  Conservation Area
-  Westminster boundary



Map produced by Corporate GIS Team  
For reprints or enquiries contact  
Simon Gaule ext. 2994  
Date: November 2007 / Map Reference: 2835