

Figure 1 Site Location Plan



Notes

-  Wider Green Space
-  Canal



Drawing Title

WESTBOURNE GREEN Site Location Plan

Drawn

Chris

Scale

NOT to Scale

Date

14.11.03

Planning & Transportation
Department

BASE MAP REPRODUCED FROM THE ORDINANCE SURVEY MAPS WITH THE PERMISSION OF THE CONTROLLER OF HER MAJESTY'S STATIONERY OFFICE.
 (C) CROWN COPYRIGHT. CITY OF WESTMINSTER LA 006 002.
 UNAUTHORISED REPRODUCTION INFRINGES CROWN COPYRIGHT AND MAY LEAD TO PROSECUTION OR CIVIL PROCEEDINGS. (P/03/01/001/001)
 Acad File Name: WESTBOURNE-LOCATION

Figure
1

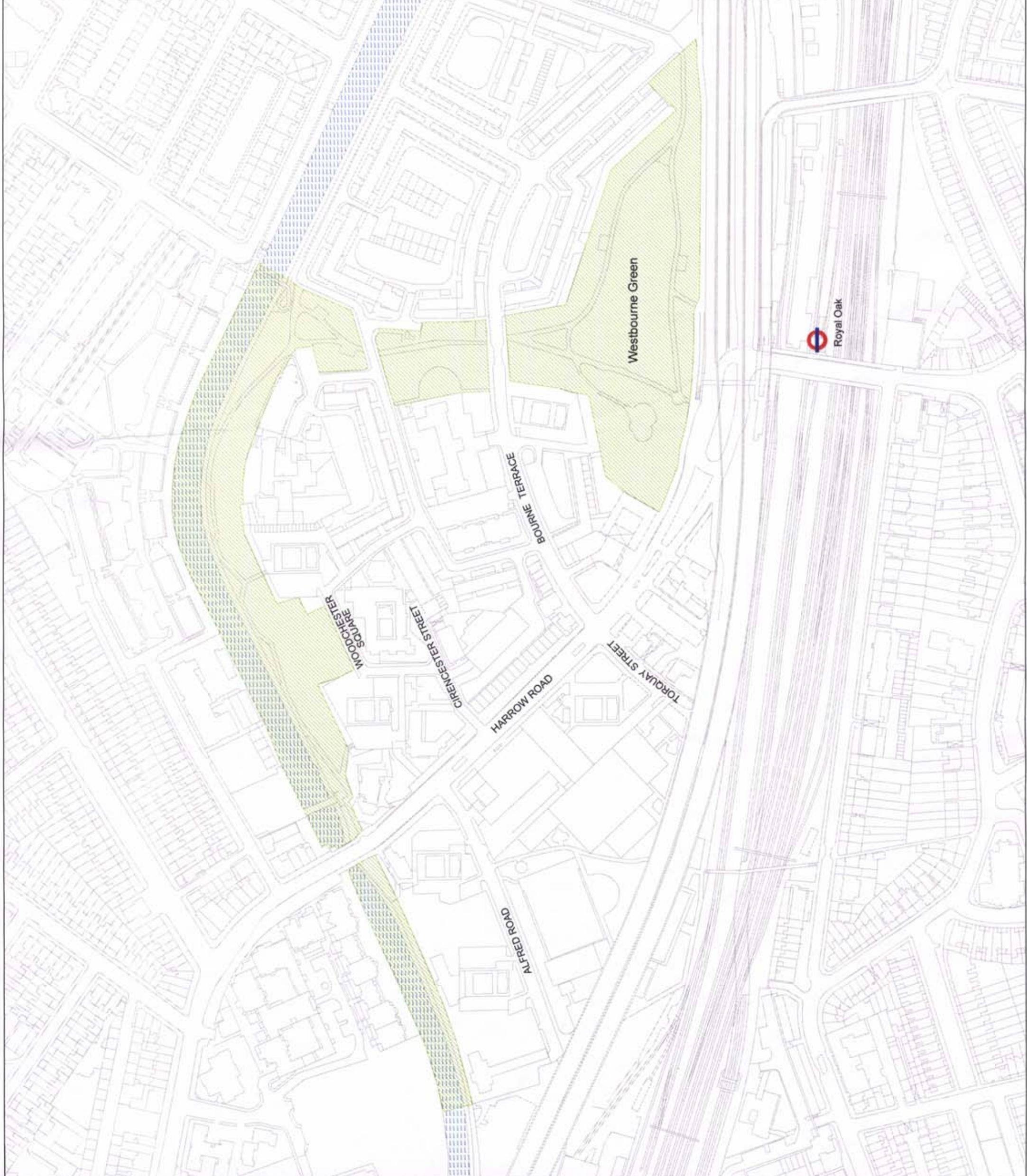
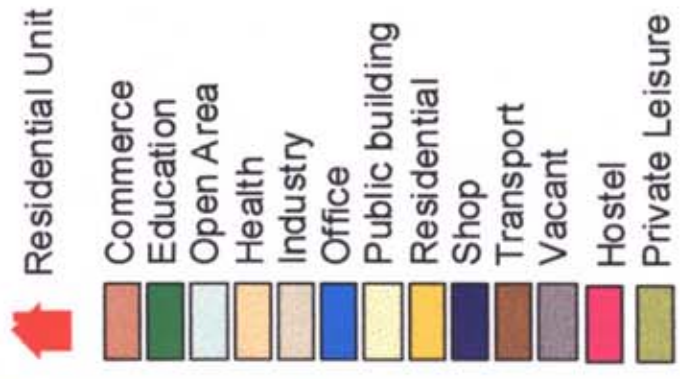


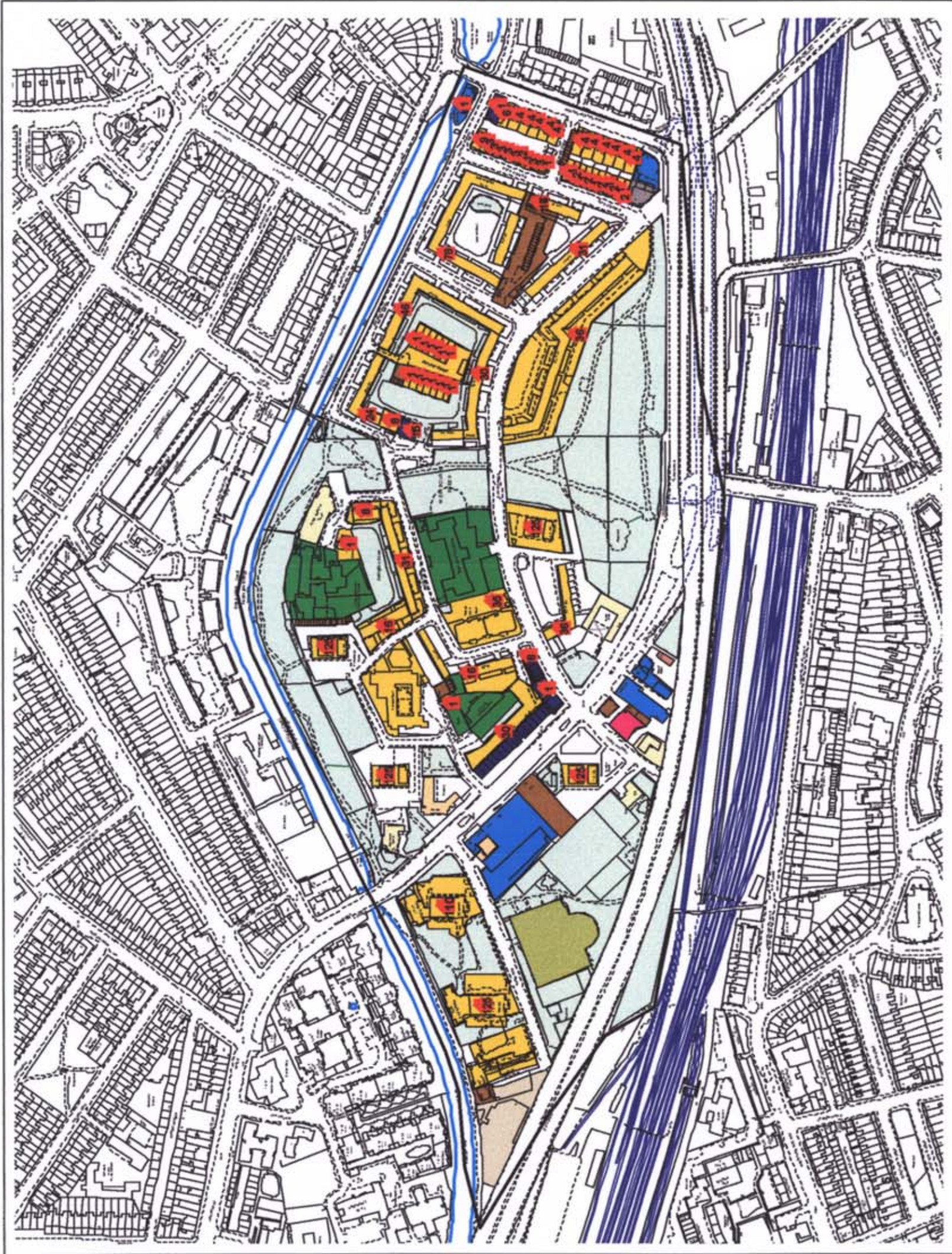
Figure 2

**Plan to Show Predominant Land Uses
Surrounding Westbourne Green**

PREDOMINANT LAND USE SURROUNDING WESTBOURNE GREEN



Source: 1990 Land Use Survey
 Re-spipe 03
 Electoral Register



Reproduced from Ordnance Survey mapping with the sanction of Her Majesty's Stationery Office, Crown Copyright.
 Unauthorised reproduction may lead to prosecution or civil proceedings. City of Westminster LA066552 City Planning Group Peter Hollis Nov 03 qgislw westbourne green ius 90.apr

Figure 3

**Plan to Show Key Services in the Westbourne
Green Area**

**WESTBOURNE GREEN
CORE AREA KEY SERVICES**

City of Westminster College

KEY:

- ▲ Adult Education/Training/Employment
- ▲ Childcare
- ▲ Community Housing
- ▲ Community Services
- ▲ Health & Safety
- ▲ Leisure (Youth)
- ▲ School
- ▲ Public Open Space
- ▲ Waterway
- ▲ Motorway
- ▲ Main Roads
- ▲ Other Roads
- ▲ Station
- ▲ Railway
- ▲ Ward Boundary
- ▲ Area Surrounding Westbourne Green
- ▲ Warwick & Brindley Housing Estate
- ▲ Major Shop Frontage

VAL

- 2 Edward Wilson Primary School
- 9 Parkview Lodge Pre-school
- 12 Warwick Day Nursery
- 46 St. Mungo's Tenancy Sustainment Team
- 92 Bayswater & Little Venice Bengali Association
- 93 Sierra Leone Youth Association
- 95 Warwick Estate Senior Citizens
- 102 Acton Housing Association Properties
- 103 Network Housing Association Properties
- 104 Network Housing Association Properties
- 105 Network Housing Association Properties
- 106 PCHA Housing Association Properties
- 107 TTT Housing Association Properties
- Bus Route 6 Terminus
- Bus Route 18 Terminus
- Bus Route 36 Terminus
- Bus Route 46 Terminus
- Bus Route 187 Terminus



Figure 4

**Plan to Show the Geographical Distribution of
the Core Components of the Westbourne
Green Renewal Framework**



Notes

- 1 Learning, Sports and Leisure
- 2 Health, Well-being and Childcare
- 3 Public Realm & Green Space



Core Public Realm



Wider Green Space

- 4 Housing Improvements (tower blocks)

- 5 Future Developments



Canal



Drawing Title

WESTBOURNE GREEN

Geographical distribution of the Core Components of Renewal Framework

Drawn *Chis*

Scale NOT to Scale

Date 14.11.03

Planning & Transportation
Department

Figure
4

BASE MAP REPRODUCED FROM THE ORDNANCE SURVEY MAPPING WITH THE PERMISSION OF THE CONTROLLER OF HER MAJESTY'S STATIONERY OFFICE (C) CROWN COPYRIGHT, CITY OF WESTMINSTER LA 0M 592. UNAUTHORISED REPRODUCTION IN WHOLE OR IN PART MAY LEAD TO PROSECUTION OR CIVIL PROCEEDINGS. (YEAR/DATE) Acad File Name: WESTBOURNE-CORECOMPS

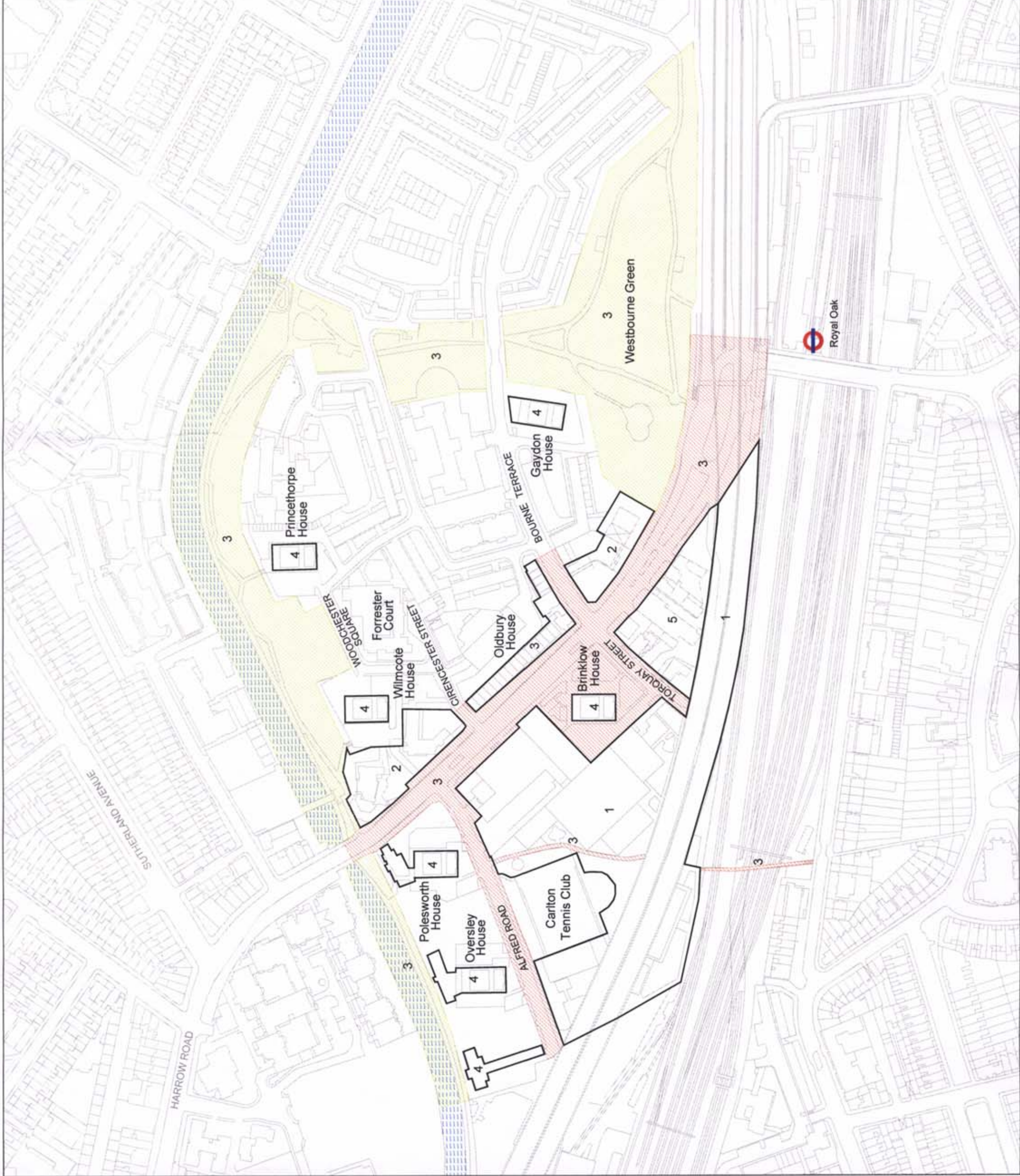
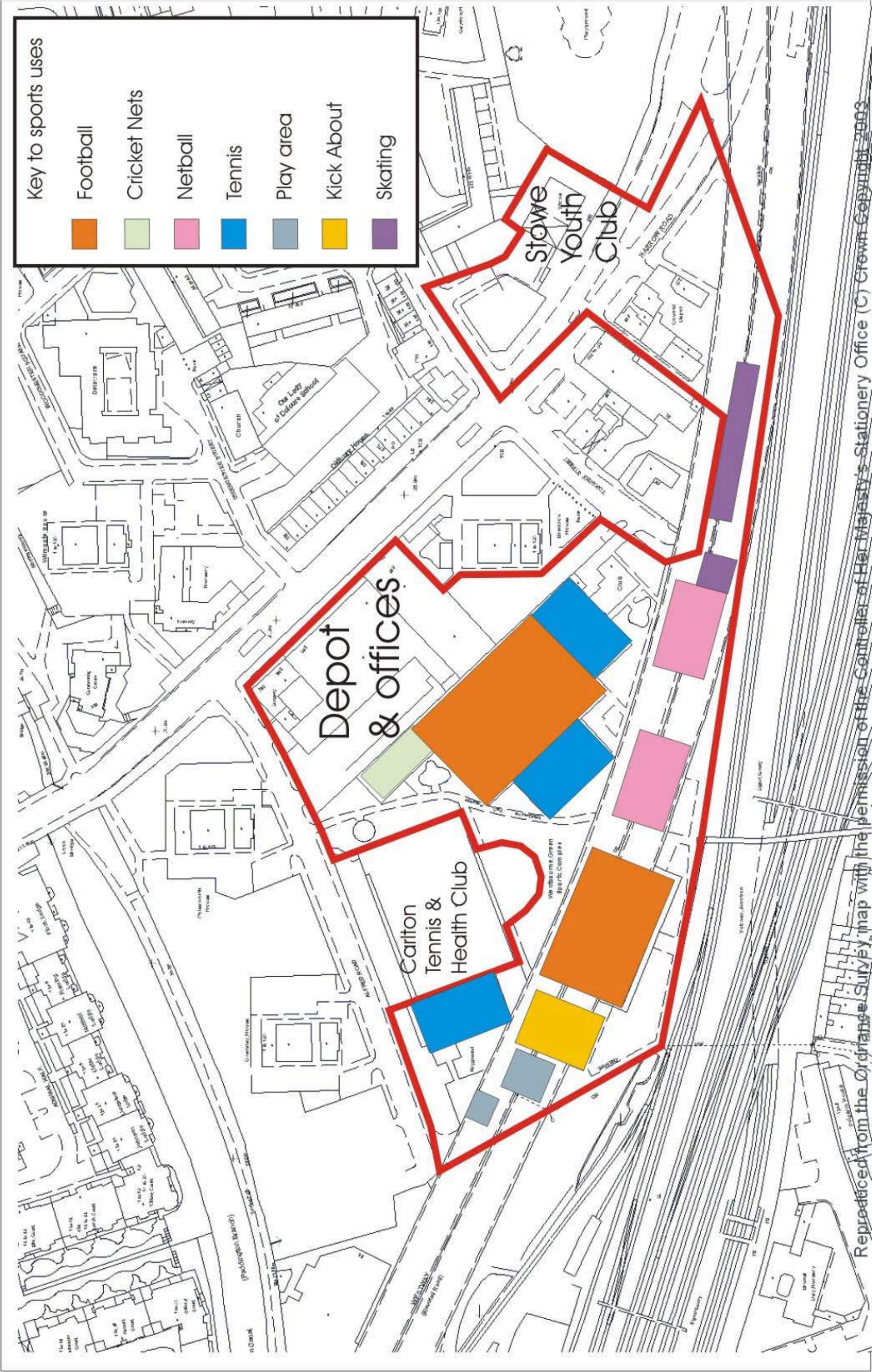


Figure 5

Plan to Show Distribution of Existing Outdoor Sports Facilities



Key to sports uses

 Football	 Cricket Nets	 Tennis	 Play area
 Cricket Nets	 Tennis	 Kick About	 Skating
 Tennis	 Play area	 Kick About	 Skating
 Play area	 Kick About	 Skating	

Reproduced from the Ordnance Survey map with the permission of the Controller of Her Majesty's Stationery Office (C) Crown Copyright 2003

