



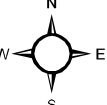
Whitehall Conservation Area



City of Westminster
Corporate GIS Team
020 7641 2350



 Conservation Area
 Westminster boundary



0 20 40 80 Meters

This product includes mapping data licensed from Ordnance Survey with the permission of the Controller of Her Majesty's Stationery Office. © Crown copyright and/or database right 2007. All rights reserved. Licence number LA 100019597

Map produced by Corporate GIS Team
For reprints or enquiries contact
Eugene Brown ext. 2350
Date: September 2007 / Map Reference: 2712