

DATED 25th APRIL 2024

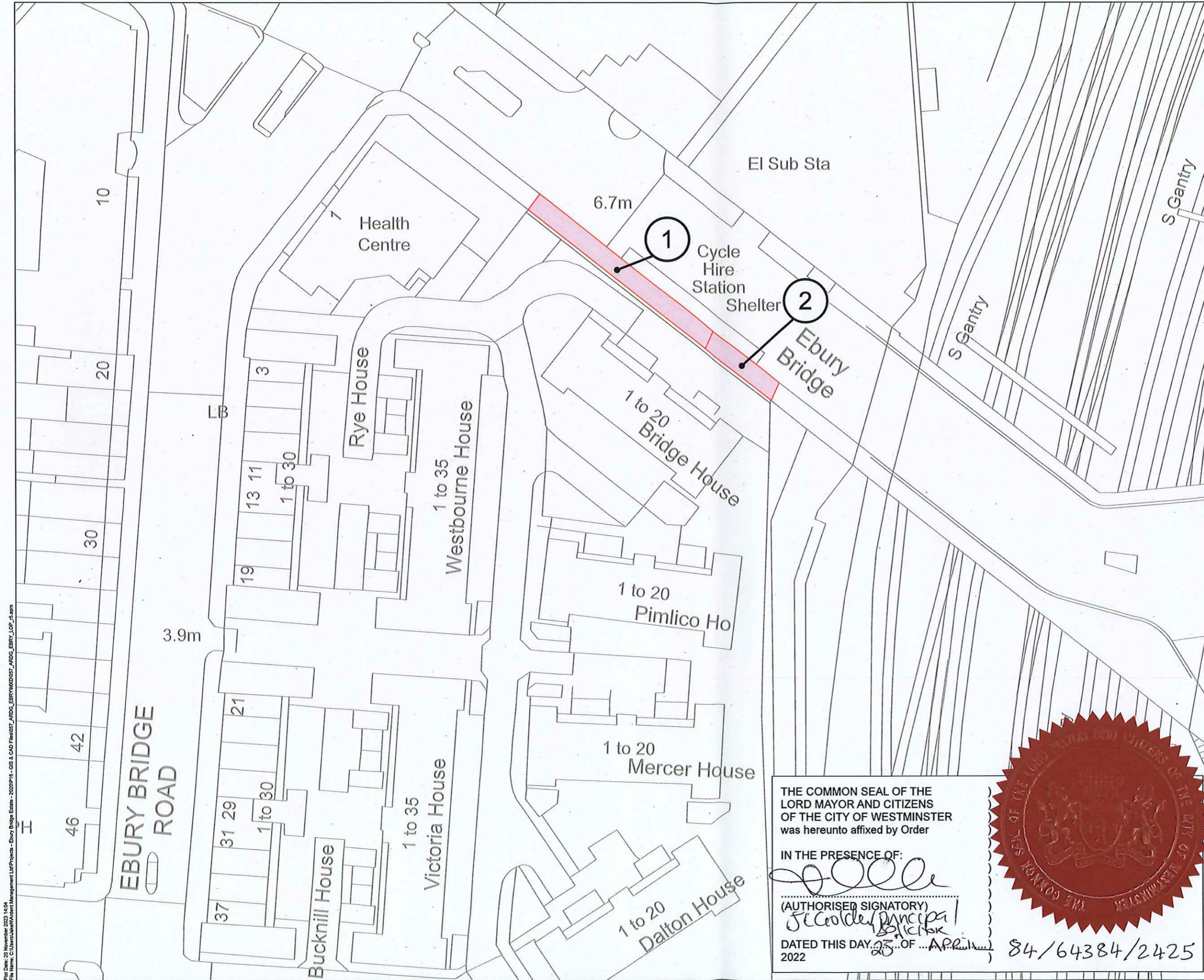
THE CITY OF WESTMINSTER

**THE CITY OF WESTMINSTER (EBURY BRIDGE ESTATE) COMPULSORY PURCHASE
ORDER 2022**

GENERAL VESTING DECLARATION NO.2

FIRST SCHEDULE

(1) Plot No. as shown edged red on the plan annexed hereto	(2) Description of the Land	(3) Title Number(s)
1	All interests in approximately 89 square metres of public footpath, wall boundary, subsoil and airspace (Ebury Bridge Road)	Unregistered
2	All interests in approximately 33 square metres of public footpath, wall boundary, subsoil and airspace (Ebury Bridge Road)	NGL218906



Key
 Land to be Permanently Acquired

© Crown copyright and database rights 2021 Ordnance Survey 100030649. You are permitted to use this data solely to enable you to respond to, or interact with, the organisation that provided you with the data. You are not permitted to copy, sub-licence, distribute or sell any of this data to third parties in any form.


© Crown copyright material is reproduced with the permission of Land Registry under delegated authority from the Controller of HMSO.

This material was last updated in Sept 2021 and may not be copied, distributed, sold or published without the formal permission of Land Registry. Only an official copy of a title plan or register obtained from the Land Registry may be used for legal or other official purposes.

May contain public sector information licensed under the Open Government Licence v3.0.

Contains OS data © Crown Copyright and database right 2023
 Contains data from OS Zoomstack

Client
City of Westminster


Designer


Project
EBURY BRIDGE ESTATE CPO

Drawing Title
MAP REFERRED TO IN THE WESTMINSTER CITY COUNCIL (EBURY BRIDGE ESTATE) COMPULSORY PURCHASE ORDER 2022

Status	FINAL	Revision	005
Scale	1:250 @ A1	Date	20/11/2023
Spatial Reference System		British National Grid	
Drawn By	Checked By	Approved By	
N.HENRYS	A.HANKINSON	J.SAMAOLI	
Drawing reference 057_ARDG_EBRY_LOP_r5			

THE COMMON SEAL OF THE LORD MAYOR AND CITIZENS OF THE CITY OF WESTMINSTER was hereunto affixed by Order

IN THE PRESENCE OF:

 (AUTHORISED SIGNATORY)
 J.C. Cooley (Principal Solicitor)
 DATED THIS DAY 25 OF APRIL 2022



84/64384/2425

Plot Date: 20 November 2023 14:04
 File Name: C:\Users\jhenry\Documents\Management\MapProjects - Ebury Bridge Estate - 2023\p16 - GIS & CAD Files\057_ARDG_EBRY_LOP_r5.dwg