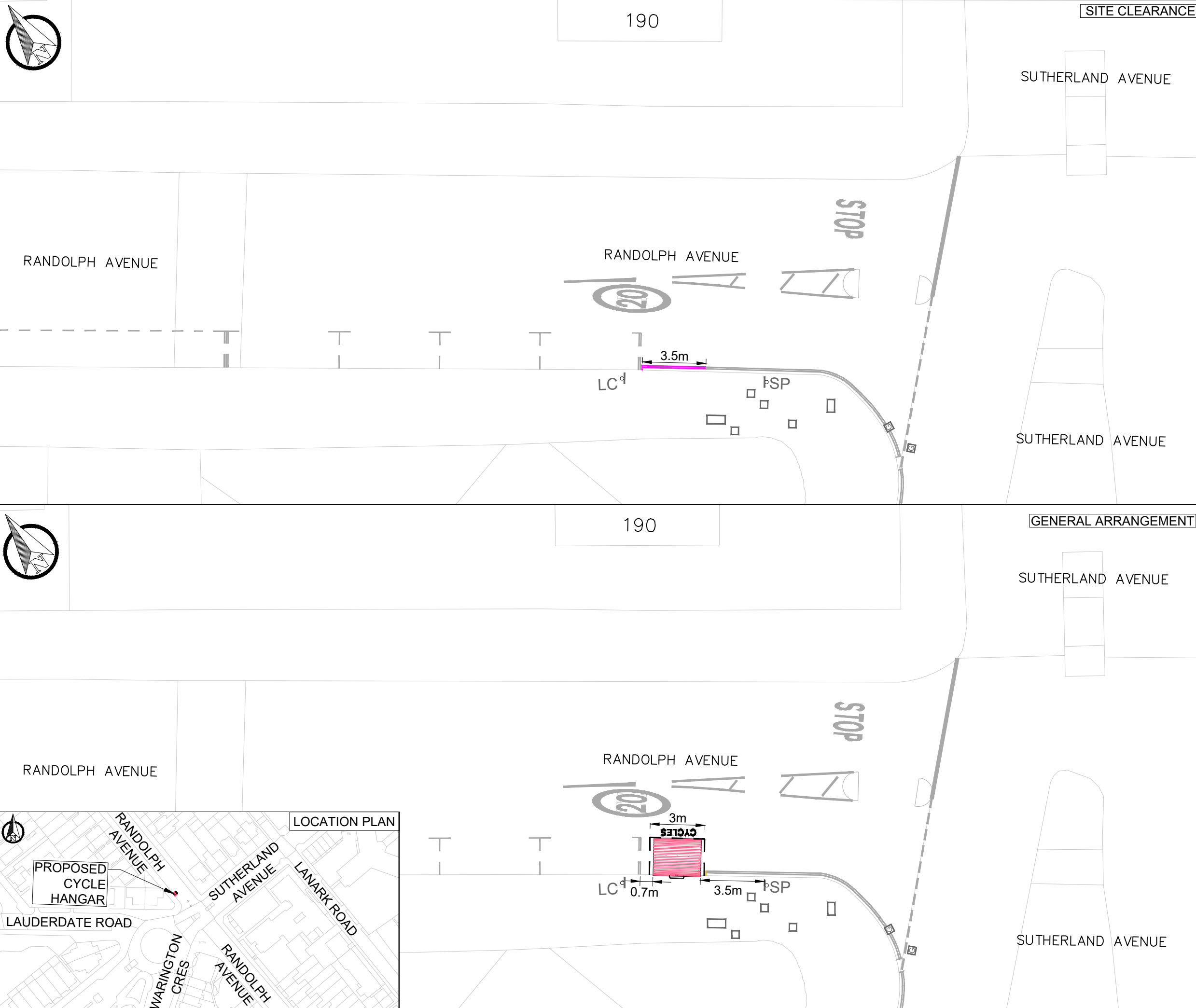
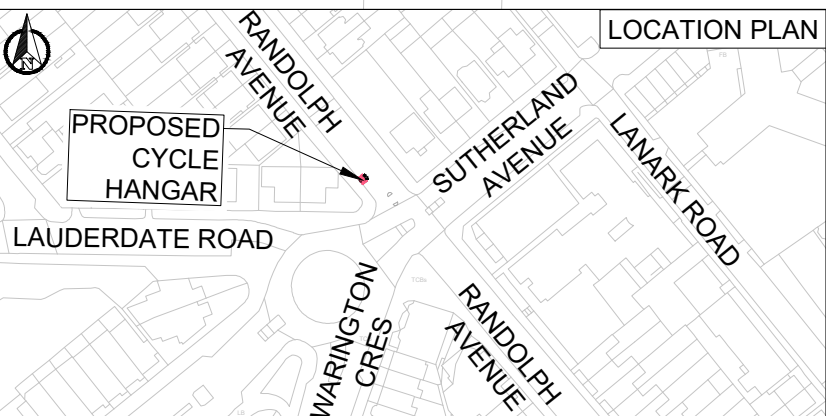
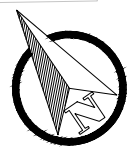


\\uk.wspgroup.com\central_data\Projects\70103010 - Lot A WA2210H3C Cycle Parking Programme - Cycle hangars\02_WIP\HW_Highways\01_Model\01-Feasibility\CAD\HU\2\70103010-WSP-P01-X-DR-HI-100.dwg 25 May, 2023 - 2:30pm



SITE CLEARANCE

SUTHERLAND AVENUE

RANDOLPH AVENUE

RANDOLPH AVENUE

SUTHERLAND AVENUE

SUTHERLAND AVENUE

RANDOLPH AVENUE

RANDOLPH AVENUE

SUTHERLAND AVENUE

KEY	
	EXISTING LINE MARKING
	EXISTING KERB
	EXISTING LAMP COLUMN WITH SIGN FACE
	EXISTING SIGN AND POST
	EXISTING ROAD MARKING TO BE REMOVED
	PROPOSED CYCLE HANGAR (1 No.) (TO BE INSTALLED BY THIRD PARTY)
	PROPOSED WHITE LINE MARKING
	PROPOSED YELLOW LINE MARKING
	EXISTING SERVICE COVER
	EXISTING GULLY

REV	DATE	BY	DESCRIPTION	CHK	APD
S2-P01	04-05-2023	HJ	INITIAL ISSUE	JAH	DVR

DRAWING STATUS: FEASIBILITY DESIGN

25 Mandela Way, London, SE1 5SZ
www.fmconway.co.uk www.wsp.com

CLIENT

City of Westminster

PROJECT: CYCLE PARKING PROGRAMME - CYCLE HANGARS 2022-2023

TITLE: RANDOLPH AVENUE SITE CLEARANCE & GENERAL ARRANGEMENT

SCALE @ A3	DATE	DESIGN/DRAWN	CHECKED	APPROVED	SHEET
1:200	04-05-2023	HJ	JAH	DVR	A3

WSP PROJECT NO.	FMC PROJECT NO.	WCC PROJECT NO.
70103010	WWESA3171	C.WD13413

DRAWING No.	REV.
70103010-WSP-P01-X-DR-HI-100-29	S2-P01