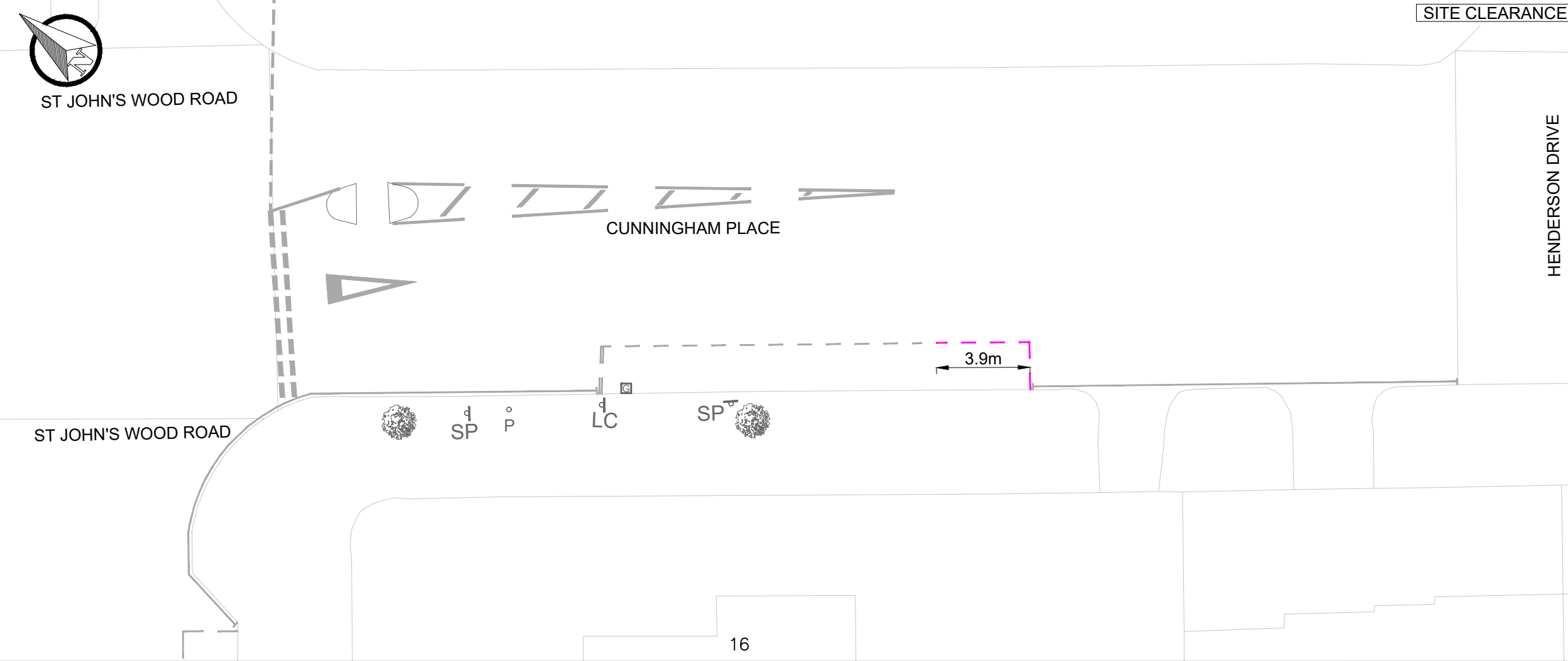
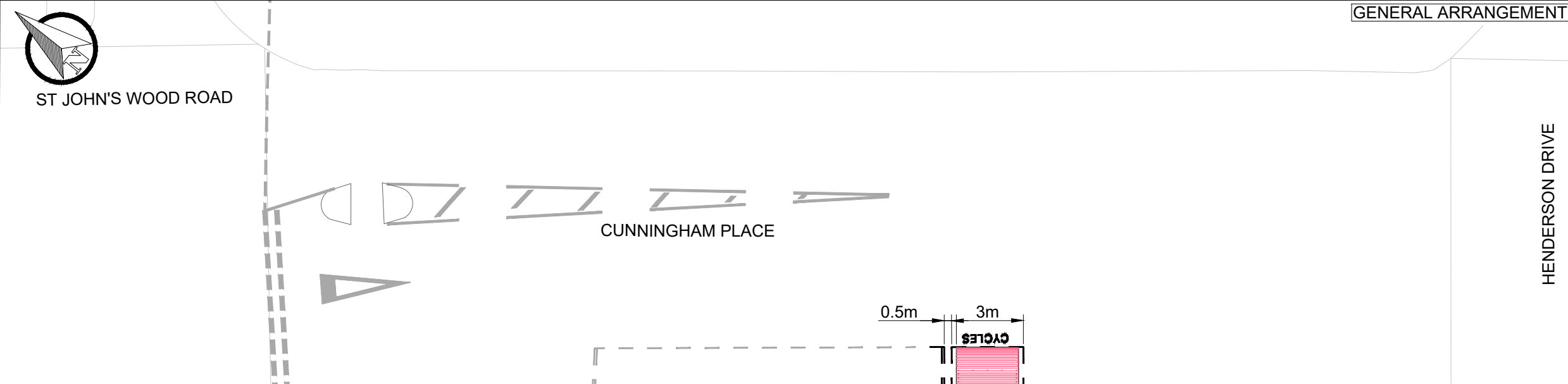


\\uk.wspgroup.com\central\_data\Projects\70103xxx\70103010 - Lot A WAZ210H3C Cycle Parking Programme - Cycle hangars\02 WIP\HW Highways\01 Model\01-Feasibility\CAD\MS\70103010-WSP-P01-X-DR-HI-0100.dwg 25 May, 2023 - 2:33pm



SITE CLEARANCE

- KEY**
- EXISTING LINE MARKING
  - EXISTING KERB
  - EXISTING LAMP COLUMN WITH SIGN FACE
  - EXISTING SIGN AND POST
  - EXISTING POST
  - EXISTING GULLY
  - EXISTING TREE
  - EXISTING ROAD MARKING TO BE REMOVED
  - PROPOSED CYCLE HANGAR (1 No.) (TO BE INSTALLED BY THIRD PARTY)
  - PROPOSED WHITE LINE MARKING
  - PROPOSED YELLOW LINE MARKING



GENERAL ARRANGEMENT

S2-P01	04-05-2023	MS	INITIAL ISSUE	JAH	DVR
REV	DATE	BY	DESCRIPTION	CHK	APD

DRAWING STATUS  
**FEASIBILITY DESIGN**

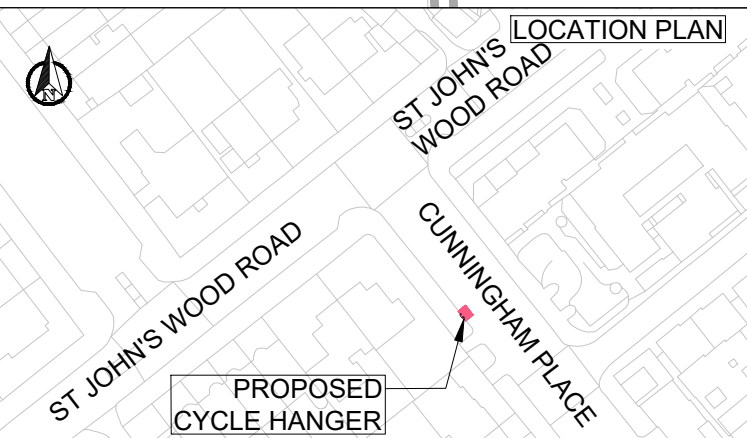
25 Mandela Way, London, SE1 5SZ  
www.fmconway.co.uk www.wsp.com

CLIENT

**City of Westminster**

PROJECT  
CYCLE PARKING PROGRAMME - CYCLE HANGARS  
2022-2023

TITLE  
CUNNINGHAM PLACE  
SITE CLEARANCE & GENERAL ARRANGEMENT



LOCATION PLAN

SCALE @ A3	DATE	DESIGN/DRAWN	CHECKED	APPROVED	SHEET
1:200	04-05-2023	MS	JAH	DVR	A3

WSP PROJECT NO.	FMC PROJECT NO.	WCC PROJECT NO.
70103010	WWESA3171	C.WD13413

DRAWING No.	REV.
70103010-WSP-P01-X-DR-HI-100-30	S2-P01