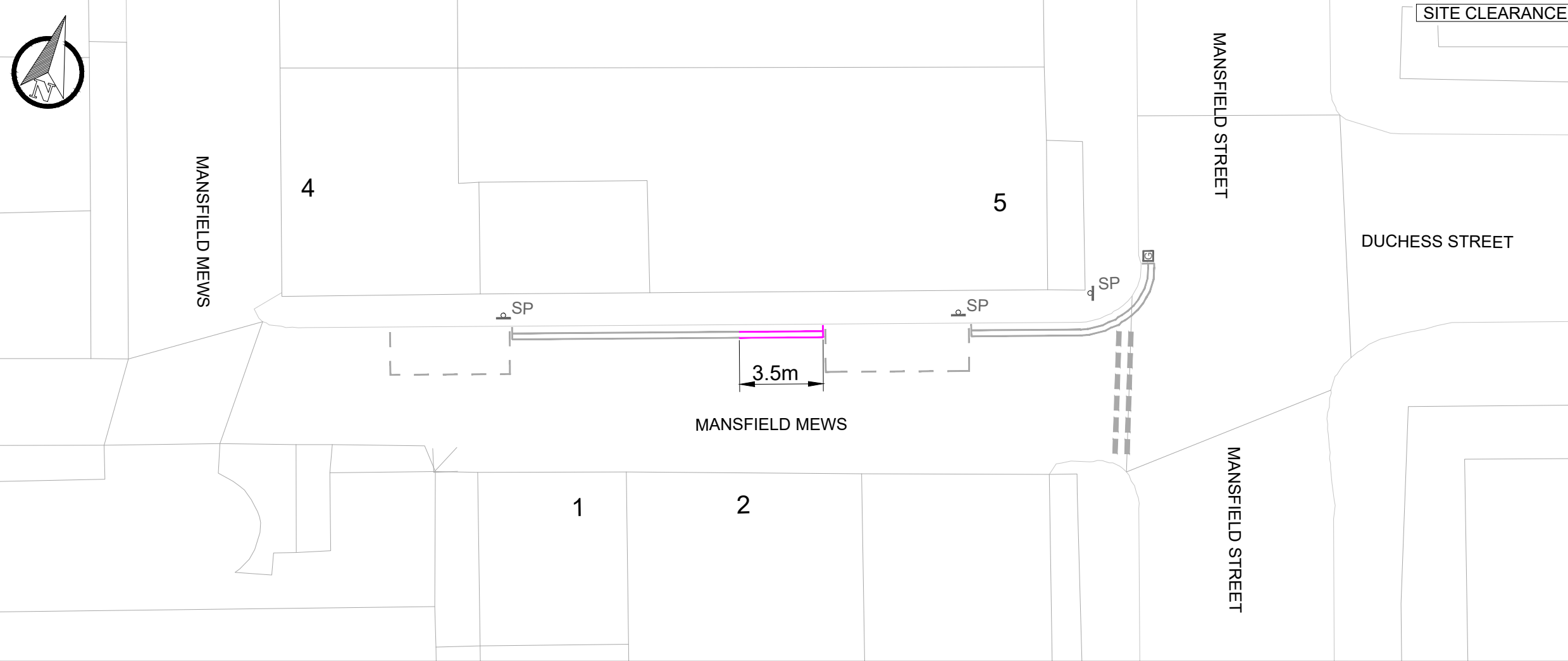
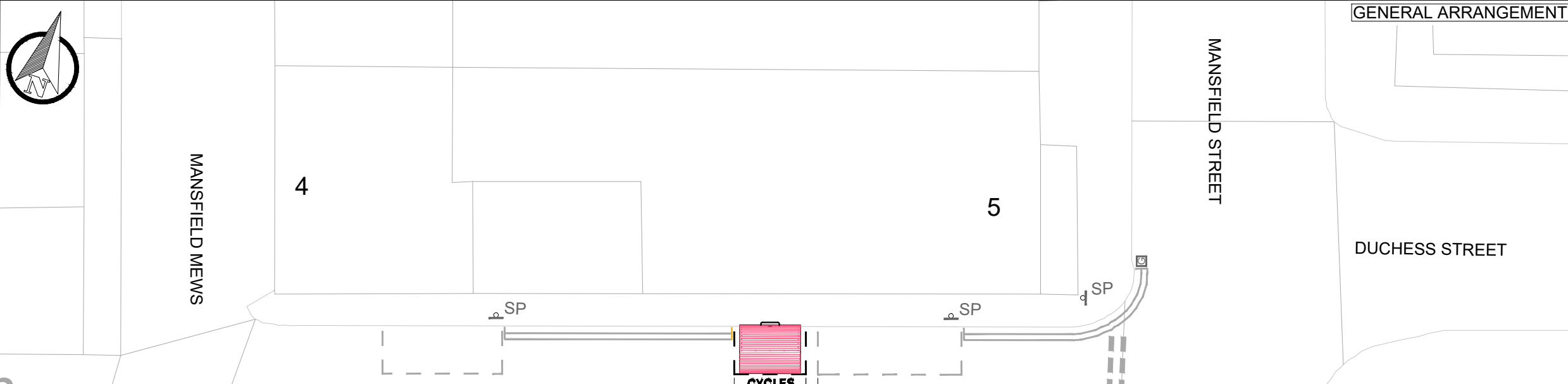


\\uk.wspgroup.com\central_data\Projects\70103010 - Lot A WA2210H3C Cycle Parking Programme - Cycle hangars\02_WIP\HW_Highways\01_Model\01-Feasibility\CAD\GV\70103010-WSP-P01-X-DR-HI-100_3.dwg 25 May, 2023 - 3:46pm



KEY

- EXISTING LINE MARKING
- EXISTING KERB
- ⊠ EXISTING GULLY
- ⊥ SP EXISTING SIGN AND POST
- EXISTING ROAD MARKING TO BE REMOVED
- PROPOSED CYCLE HANGAR (1 No.) (TO BE INSTALLED BY THIRD PARTY)
- PROPOSED WHITE LINE MARKING
- PROPOSED YELLOW LINE MARKING



S2-P01	04-05-2023	GV	INITIAL ISSUE	JAH	DVR
REV	DATE	BY	DESCRIPTION	CHK	APD

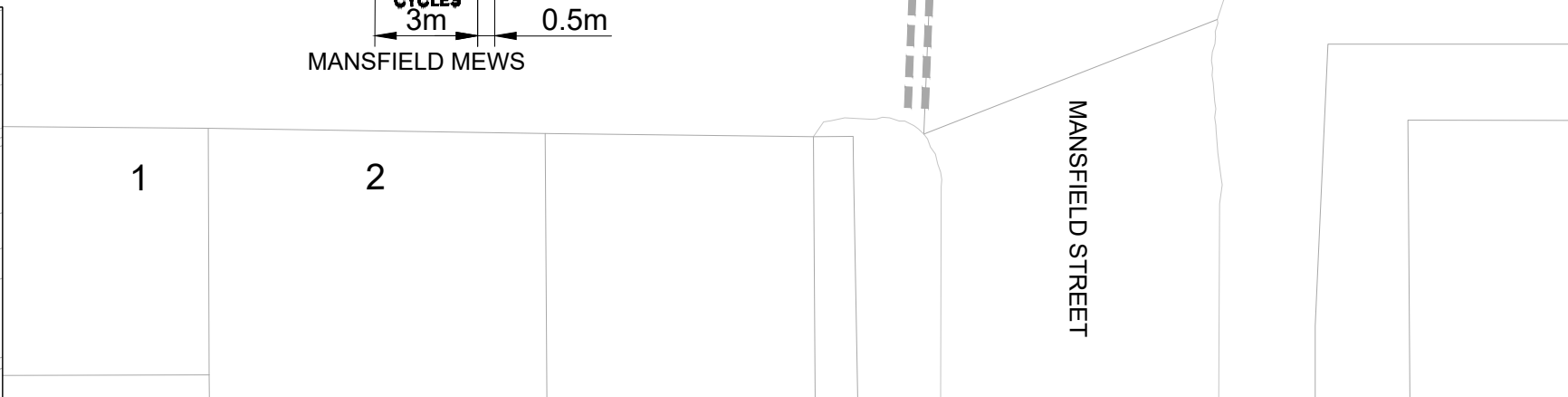
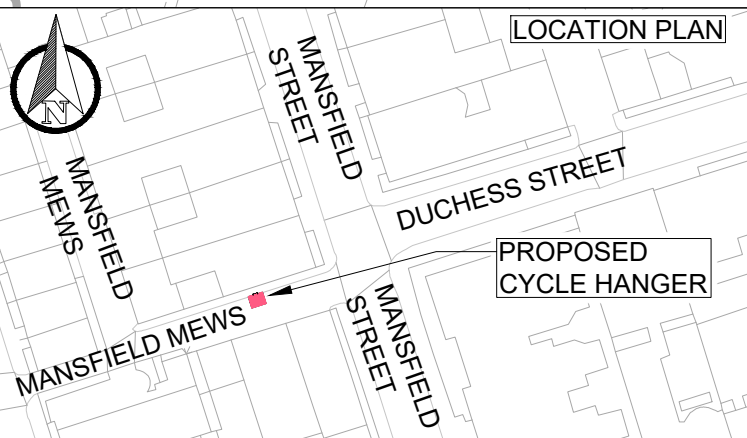
DRAWING STATUS

FEASIBILITY DESIGN

25 Mandela Way, London, SE1 5SZ
www.fnconway.co.uk www.wsp.com

CLIENT

City of Westminster



PROJECT

CYCLE PARKING PROGRAMME - CYCLE HANGARS
2022-2023

TITLE

MANSFIELD MEWS
SITE CLEARANCE & GENERAL ARRANGEMENT

SCALE @ A3	DATE	DESIGN/DRAWN	CHECKED	APPROVED	SHEET
1:200	04-05-2023	GV	JAH	DVR	A3
WSP PROJECT NO.	FMC PROJECT NO.	WCC PROJECT NO.			
70103010	WWESA3171	C.WD13413			
DRAWING No.	REV.				
70103010-WSP-P01-X-DR-HI-100-47	S2-P01				