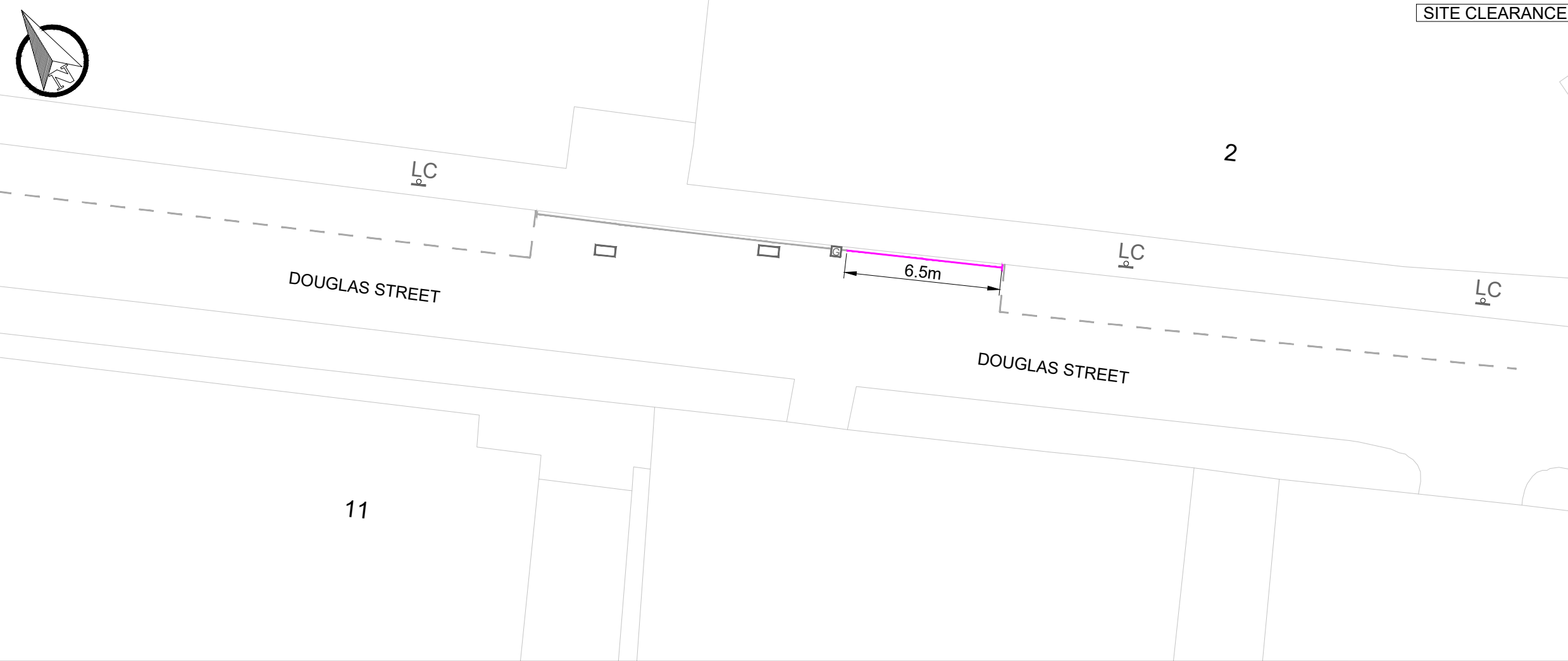


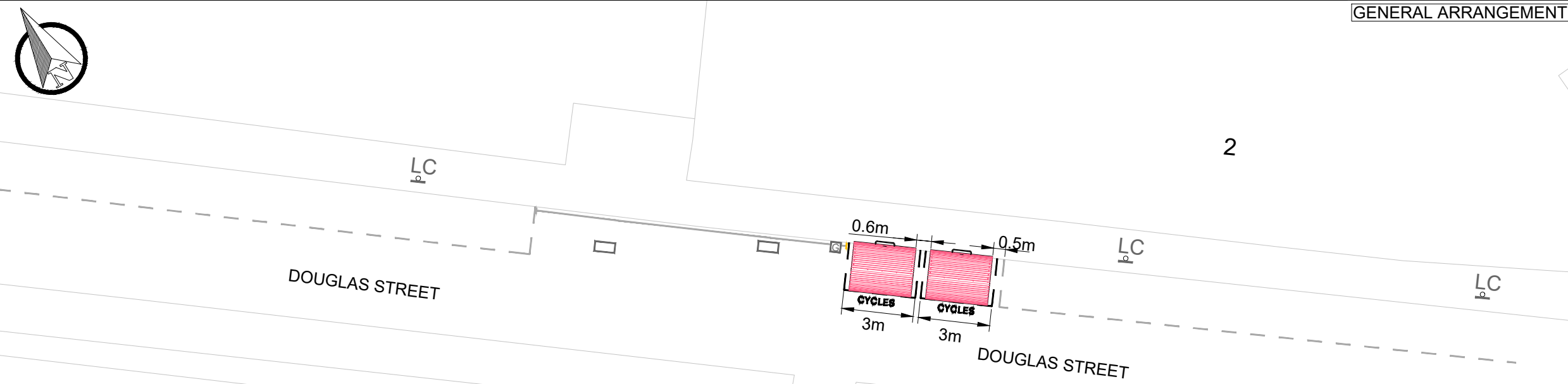
\\uk.wspgroup.com\central\_data\Projects\70103xxx\70103010 - Lot A WA2210H3C Cycle Parking Programme - Cycle hangars\02\_WIP\HW\_Highways\01\_Model\01-Feasibility\CAD\MS\70103010-WSP-P01-X-DR-HI-0100.dwg 25 May, 2023 - 4:10pm



SITE CLEARANCE

**KEY**

- EXISTING LINE MARKING
- EXISTING KERB
- EXISTING LAMP COLUMN WITH SIGN POST
- EXISTING SERVICE COVER
- EXISTING GULLY
- EXISTING ROAD MARKING TO BE REMOVED
- PROPOSED CYCLE HANGAR (1 No.) (TO BE INSTALLED BY THIRD PARTY)
- PROPOSED WHITE LINE MARKING
- PROPOSED YELLOW LINE MARKING



GENERAL ARRANGEMENT

S2-P01	04-05-2023	MS	INITIAL ISSUE	JAH	DVR
REV	DATE	BY	DESCRIPTION	CHK	APD

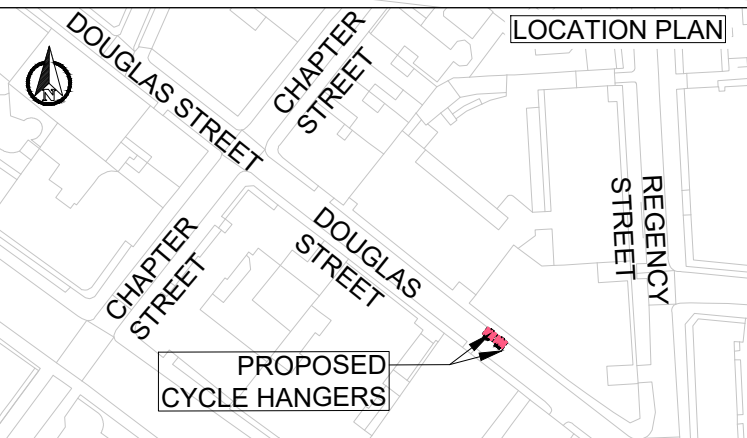
DRAWING STATUS: **FEASIBILITY DESIGN**

25 Mandela Way, London, SE1 5SZ  
www.fmcconway.co.uk www.wsp.com

CLIENT:

PROJECT: **CYCLE PARKING PROGRAMME - CYCLE HANGARS 2022-2023**

TITLE: **DOUGLAS STREET SITE CLEARANCE & GENERAL ARRANGEMENT**



LOCATION PLAN

SCALE @ A3	DATE	DESIGN/DRAWN	CHECKED	APPROVED	SHEET
1:200	04-05-2023	MS	JAH	DVR	A3
WSP PROJECT NO.	FMC PROJECT NO.	WCC PROJECT NO.			
70103010	WWESA3171	C.WD13413			
DRAWING No.	REV.				
70103010-WSP-P01-X-DR-HI-100-53	S2-P01				